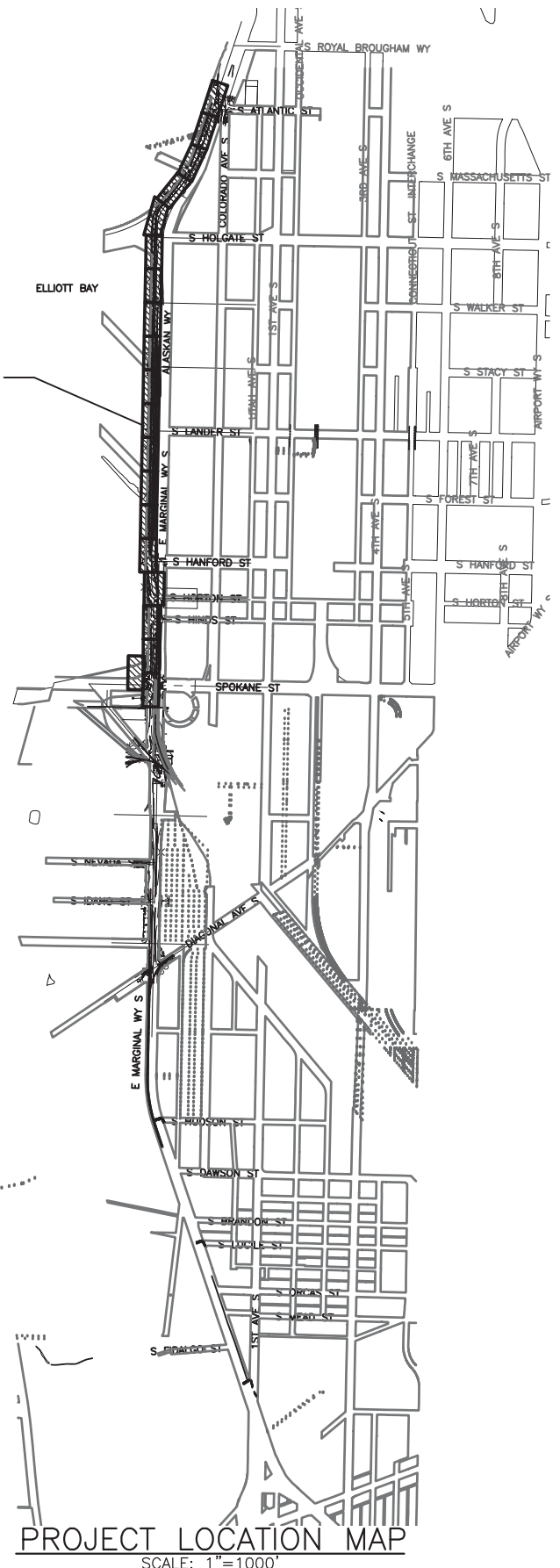
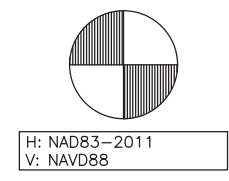
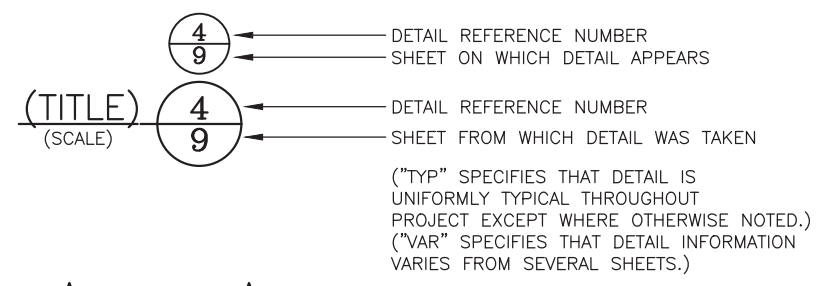


PHASE 1
PROJECT
LOCATION



DETAIL AND SECTION REFERENCING



60% DESIGN - NOT FOR CONSTRUCTION



APPROVED FOR ADVERTISING
NANCY LOCKE
DEPARTMENT OF FINANCE & ADMINISTRATIVE SERVICES
SEATTLE, WASHINGTON 20

By:
CITY PURCHASING & CONTRACTING SERVICES DIRECTOR

INITIALS AND DATE		INITIALS AND DATE	
DESIGNED JP	1/17/20	REVIEWED:	
CHECKED JA	1/17/20	DES.	CONST.
		SDOT	PROJ. MGR.
DRAWN MS	1/17/20	RECEIVED	
CHECKED JA	1/17/20	REVISED AS BUILT	

ALL WORK SHALL BE DONE IN ACCORDANCE WITH THE CITY OF SEATTLE STANDARD PLANS AND SPECIFICATIONS AND OTHER DOCUMENTS CALLED FOR IN SECTION 0-02.3 OF THE PROJECT MANUAL.

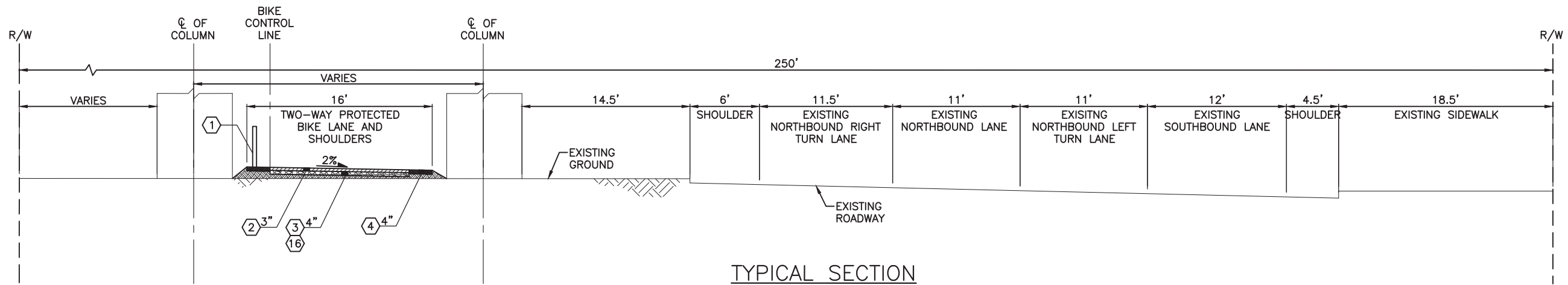
Seattle
Department of
Transportation

ORDINANCE NO. PW NO.
FUND:
SCALE: AS NOTED

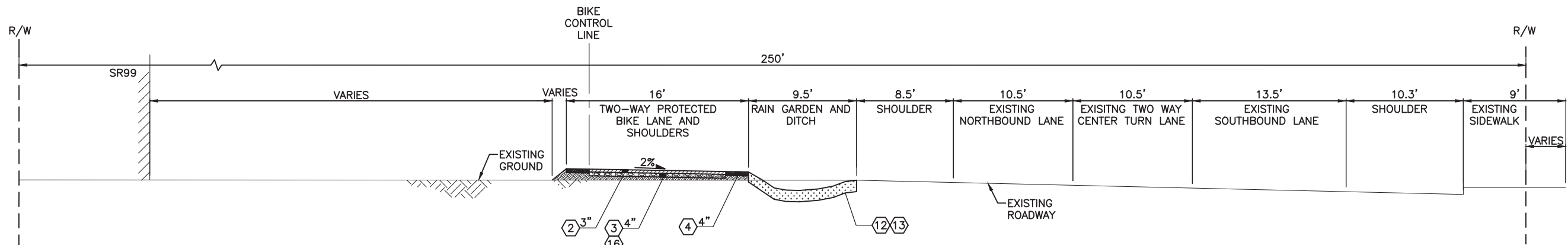
EAST MARGINAL WAY
HEAVY HAUL CORRIDOR
PHASE 1

JOB	PC
CO	
VPI #	
	CV01
SHEET	1 OF 232

SDCI #####, SDOT #####



TYPICAL SECTION
BIKE STA 300+00 TO 309+00
(EMW STA 103+00 TO 111+50)
NTS



TYPICAL SECTION
BIKE STA 317+50 TO 324+00
(EMW STA 120+25 TO 126+75)
NTS

CONSTRUCTION NOTES:

- ① CHAIN LINK FENCE, TYPE 4 W/ ROUND POSTS, PER STD PLAN NO 450A
- ② PAVEMENT, WMA CL 1/2 IN, PG 64-22
- ③ MINERAL AGGREGATE, TYPE 2
- ④ MINERAL AGGREGATE, TYPE 23
- ⑤ CURB, CEMENT CONCRETE, SIDE CURB PER STD PLAN NO 422K
- ⑥ CURB, CEMENT CONCRETE, H PER PROFILE, PER STD PLAN NO 410
- ⑦ SIDEWALK, CEMENT CONCRETE WITH 25% POZZOLANS. SEE COS STD PLAN 420
- ⑧ MONOLITHIC CURB AND SIDEWALK PER STD PLAN NO 421

CONSTRUCTION NOTES (CONT):

- ⑨ TRAFFIC BARRIER (SEE BARRIER DETAIL ON SBD SHEETS)
- ⑩ PRECAST CONCRETE BARRIER TYPE 2 PER WSDOT STD PLAN C-8
- ⑪ CEMENT CONCRETE WEDGE CURB
- ⑫ BUFFER AREA (SEE LP SHEETS)
- ⑬ BIORETENTION AREA (SEE SD SHEETS)
- ⑭ EXISTING RAILROAD TRACKS
- ⑮ NEW RAILROAD TRACKS (SEE TK SHEETS)
- ⑯ COMMON EXCAVATION AS NECESSARY TO ESTABLISH NEW SUBGRADE
- ⑰ 2" EXISTING HMA GRIND AND OVERLAY



60% DESIGN - NOT FOR CONSTRUCTION




SDCI #####, SDOT #####
REVIEWED BY SPU/WATER ENGINEERING 20.....
REVIEWED BY SPU/DRAINAGE 20.....
APPROVED BY SDOT STREET IMPROVEMENT PERMITTING 20.....

APPROVED FOR ADVERTISING
NANCY LOCKE
DEPARTMENT OF FINANCE & ADMINISTRATIVE SERVICES
SEATTLE, WASHINGTON 20

BY:
CITY PURCHASING & CONTRACTING SERVICES DIRECTOR

INITIALS AND DATE		INITIALS AND DATE	
DESIGNED CS	01/20/2020	REVIEWED: DES.	CONST.
CHECKED KL	01/20/2020	SDOT	PROJ. MGR.
DRAWN JW	01/20/2020	RECEIVED	
CHECKED CS	01/20/2020	REVISED AS BUILT	



Seattle Department of Transportation

ORDINANCE NO. _____ PW NO. _____
FUND: _____
SCALE: H. 1"=20', V. 1"=5'

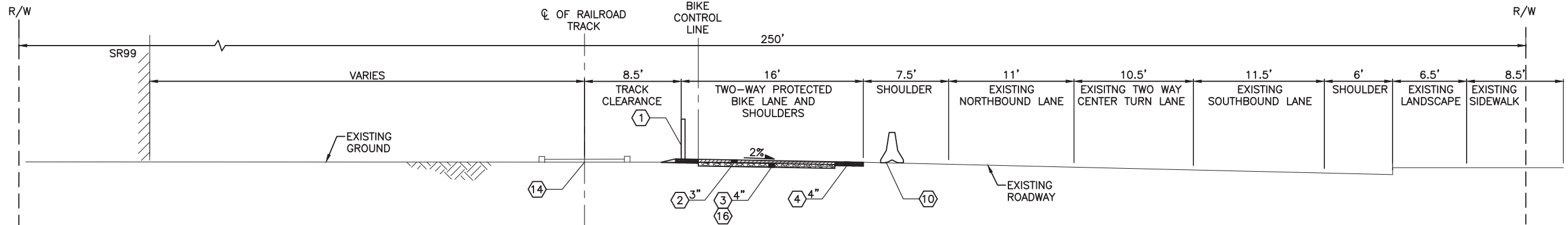
EAST MARGINAL WAY
HEAVY HAUL CORRIDOR
PHASE 1

JOB NO.	PC
	CO
VPI #	RS01
SHEET	45 OF 232

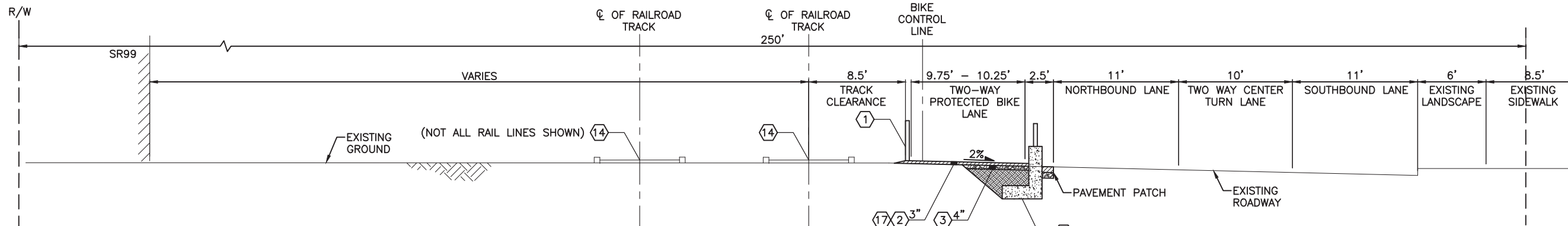
MADE	CHK'D	REV'D
NATURE		
REVISIONS		
DATE	MARK	
Vault Serial No.		

C:\bms\wsp-pb-us-pw-02\td\craig.schoenberg\d0158116\FRC0975_P-PH1-RS.dwg
Jan-17-20 2:39pm

SDCI #####, SDOT #####



TYPICAL SECTION
 BIKE STA 325+50 TO 328+25
 (EMW STA 128+00 TO 131+00)
 NTS



TYPICAL SECTION
 BIKE STA 330+25 TO 352+00
 (EMW STA 133+00 TO 154+75)
 NTS

CONSTRUCTION NOTES:

- ① CHAIN LINK FENCE, TYPE 4 W/ ROUND POSTS, PER STD PLAN NO 450A
- ② PAVEMENT, WMA CL 1/2 IN, PG 64-22
- ③ MINERAL AGGREGATE, TYPE 2
- ④ MINERAL AGGREGATE, TYPE 23
- ⑤ CURB, CEMENT CONCRETE, SIDE CURB PER STD PLAN NO 422K
- ⑥ CURB, CEMENT CONCRETE, H PER PROFILE, PER STD PLAN NO 410
- ⑦ SIDEWALK, CEMENT CONCRETE WITH 25% POZZOLANS. SEE COS STD PLAN 420
- ⑧ MONOLITHIC CURB AND SIDEWALK PER STD PLAN NO 421

CONSTRUCTION NOTES (CONT):

- ⑨ TRAFFIC BARRIER (SEE BARRIER DETAIL ON SBD SHEETS)
- ⑩ PRECAST CONCRETE BARRIER TYPE 2 PER WSDOT STD PLAN C-8
- ⑪ CEMENT CONCRETE WEDGE CURB
- ⑫ BUFFER AREA (SEE LP SHEETS)
- ⑬ BIORETENTION AREA (SEE SD SHEETS)
- ⑭ EXISTING RAILROAD TRACKS
- ⑮ NEW RAILROAD TRACKS (SEE TK SHEETS)
- ⑯ COMMON EXCAVATION AS NECESSARY TO ESTABLISH NEW SUBGRADE
- ⑰ 2" EXISTING HMA GRIND AND OVERLAY



		MADE	CHK'D	REV'D
		NATURE		
		REVISIONS		
		DATE	MARK	
		VAULT SERIAL NO.		

60% DESIGN - NOT FOR CONSTRUCTION



SDCI #####, SDOT #####
REVIEWED BY SPU/WATER ENGINEERING
..... 20.....
REVIEWED BY SPU/DRAINAGE
..... 20.....
APPROVED BY SDOT STREET IMPROVEMENT PERMITTING
..... 20.....

APPROVED FOR ADVERTISING
 NANCY LOCKE
 DEPARTMENT OF FINANCE & ADMINISTRATIVE SERVICES
 SEATTLE, WASHINGTON 20

INITIALS AND DATE		INITIALS AND DATE	
DESIGNED CS	01/20/2020	REVIEWED: DES.	CONST.
CHECKED KL	01/20/2020	SDOT	PROJ. MGR.
DRAWN JW	01/20/2020	RECEIVED	
CHECKED CS	01/20/2020	REVISED AS BUILT	



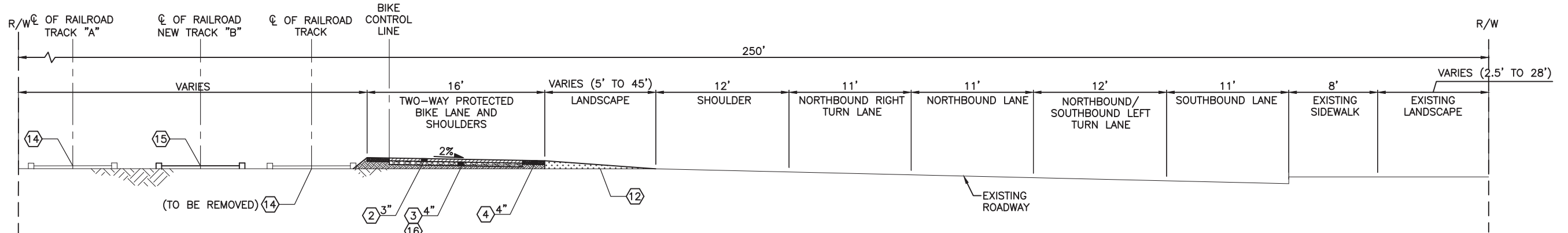
Seattle Department of Transportation
 ORDINANCE NO. PW NO.
 FUND: ----
 SCALE: H. 1"=20', V. 1"=5'

TYPICAL ROADWAY SECTIONS
 EAST MARGINAL WAY
 HEAVY HAUL CORRIDOR
 PHASE 1

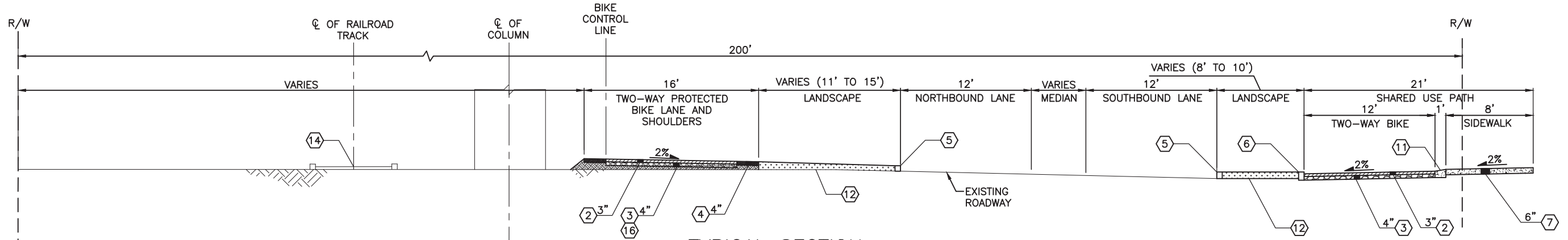
JOB	PC
	CO
VPI #	RS02
SHEET	46 OF 232

C:\bms\wsp-pb-us-pw-02\td_craig.schoenberg\0158116\TRC0975_P-PH1-RS.dwg Jan-17-20 2:39pm

SDCI #####, SDOT #####



TYPICAL SECTION
BIKE STA 357+00 TO 359+50
(EMW STA 159+50 TO 162+25)
NTS



TYPICAL SECTION
BIKE STA 361+00 TO 363+50
(EMW STA 164+75 TO 166+25)
NTS

CONSTRUCTION NOTES:

- ① CHAIN LINK FENCE, TYPE 4 W/ ROUND POSTS, PER STD PLAN NO 450A
- ② PAVEMENT, WMA CL 1/2 IN, PG 64-22
- ③ MINERAL AGGREGATE, TYPE 2
- ④ MINERAL AGGREGATE, TYPE 23
- ⑤ CURB, CEMENT CONCRETE, SIDE CURB PER STD PLAN NO 422K
- ⑥ CURB, CEMENT CONCRETE, H PER PROFILE, PER STD PLAN NO 410
- ⑦ SIDEWALK, CEMENT CONCRETE WITH 25% POZZOLANS. SEE COS STD PLAN 420
- ⑧ MONOLITHIC CURB AND SIDEWALK PER STD PLAN NO 421

CONSTRUCTION NOTES (CONT):

- ⑨ TRAFFIC BARRIER (SEE BARRIER DETAIL ON SBD SHEETS)
- ⑩ PRECAST CONCRETE BARRIER TYPE 2 PER WSDOT STD PLAN C-8
- ⑪ CEMENT CONCRETE WEDGE CURB
- ⑫ BUFFER AREA (SEE LP SHEETS)
- ⑬ BIORETENTION AREA (SEE SD SHEETS)
- ⑭ EXISTING RAILROAD TRACKS
- ⑮ NEW RAILROAD TRACKS (SEE TK SHEETS)
- ⑯ COMMON EXCAVATION AS NECESSARY TO ESTABLISH NEW SUBGRADE
- ⑰ 2" EXISTING HMA GRIND AND OVERLAY



60% DESIGN - NOT FOR CONSTRUCTION



SDCI #####, SDOT #####
REVIEWED BY SPU/WATER ENGINEERING 20.....
REVIEWED BY SPU/DRAINAGE 20.....
APPROVED BY SDOT STREET IMPROVEMENT PERMITTING 20.....

APPROVED FOR ADVERTISING
NANCY LOCKE
DEPARTMENT OF FINANCE & ADMINISTRATIVE SERVICES
SEATTLE, WASHINGTON 20

BY:
CITY PURCHASING & CONTRACTING SERVICES DIRECTOR

INITIALS AND DATE		INITIALS AND DATE	
DESIGNED CS	01/20/2020	REVIEWED: DES.	CONST.
CHECKED KL	01/20/2020	SDOT	PROJ. MGR.
DRAWN JW	01/20/2020	RECEIVED	
CHECKED CS	01/20/2020	REVISED AS BUILT	



Seattle Department of Transportation

ORDINANCE NO. _____ PW NO. _____
FUND: _____
SCALE: H. 1"=20', V. 1"=5'

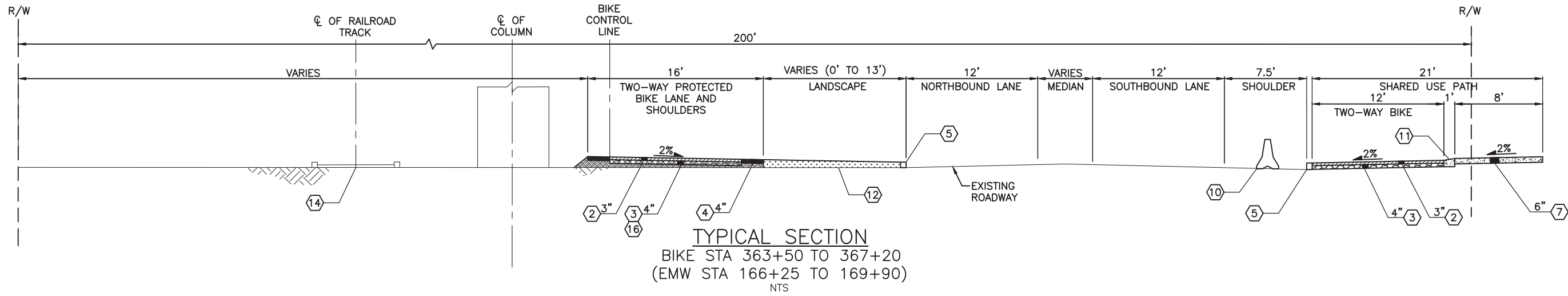
EAST MARGINAL WAY
HEAVY HAUL CORRIDOR
PHASE 1

JOB NO.	PC
	CO
VPI #	RS03
SHEET	47 OF 232

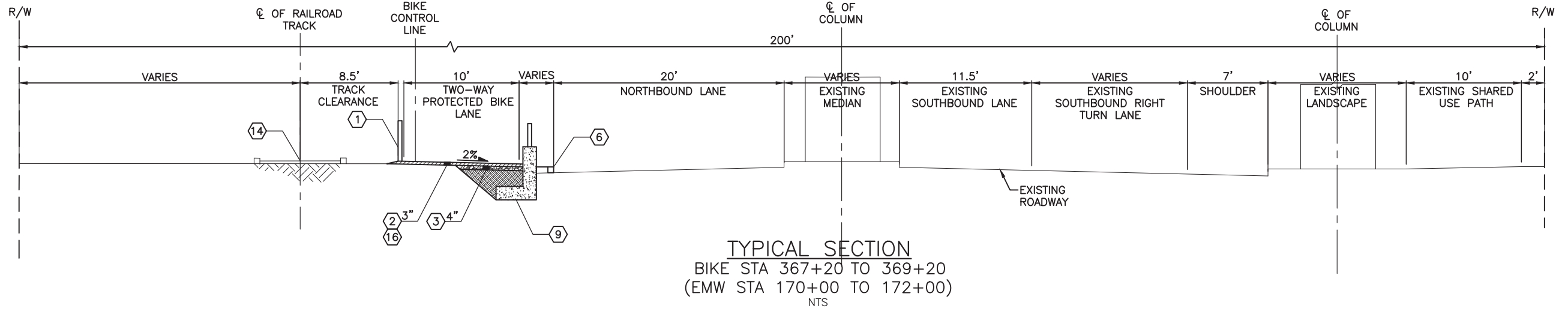
VAULT SERIAL NO.	DATE	MARK	NATURE	REVISIONS	MADE	CHK'D	REV'D

C:\bms\wsp-pb-us-pw-02\td\craig.schoenberg\d0158116\FRC0975_P-PH1-RS.dwg Jan-17-20 2:39pm

SDCI: #####, SDOT: #####



TYPICAL SECTION
BIKE STA 363+50 TO 367+20
(EMW STA 166+25 TO 169+90)
NTS



TYPICAL SECTION
BIKE STA 367+20 TO 369+20
(EMW STA 170+00 TO 172+00)
NTS

CONSTRUCTION NOTES:

- ① CHAIN LINK FENCE, TYPE 4 W/ ROUND POSTS, PER STD PLAN NO 450A
- ② PAVEMENT, WMA CL 1/2 IN, PG 64-22
- ③ MINERAL AGGREGATE, TYPE 2
- ④ MINERAL AGGREGATE, TYPE 23
- ⑤ CURB, CEMENT CONCRETE, SIDE CURB PER STD PLAN NO 422K
- ⑥ CURB, CEMENT CONCRETE, H PER PROFILE, PER STD PLAN NO 410
- ⑦ SIDEWALK, CEMENT CONCRETE WITH 25% POZZOLANS. SEE COS STD PLAN 420
- ⑧ MONOLITHIC CURB AND SIDEWALK PER STD PLAN NO 421

CONSTRUCTION NOTES (CONT):

- ⑨ TRAFFIC BARRIER (SEE BARRIER DETAIL ON SBD SHEETS)
- ⑩ PRECAST CONCRETE BARRIER TYPE 2 PER WSDOT STD PLAN C-8
- ⑪ CEMENT CONCRETE WEDGE CURB
- ⑫ BUFFER AREA (SEE LP SHEETS)
- ⑬ BIORETENTION AREA (SEE SD SHEETS)
- ⑭ EXISTING RAILROAD TRACKS
- ⑮ NEW RAILROAD TRACKS (SEE TK SHEETS)
- ⑯ COMMON EXCAVATION AS NECESSARY TO ESTABLISH NEW SUBGRADE
- ⑰ 2" EXISTING HMA GRIND AND OVERLAY




60% DESIGN - NOT FOR CONSTRUCTION



SDCI #####, SDOT #####
REVIEWED BY SPU/WATER ENGINEERING 20.....
REVIEWED BY SPU/DRAINAGE 20.....
APPROVED BY SDOT STREET IMPROVEMENT PERMITTING 20.....

APPROVED FOR ADVERTISING
NANCY LOCKE
DEPARTMENT OF FINANCE & ADMINISTRATIVE SERVICES
SEATTLE, WASHINGTON 20

INITIALS AND DATE		INITIALS AND DATE	
DESIGNED CS	01/20/2020	REVIEWED: DES.	CONST.
CHECKED KL	01/20/2020	SDOT	PROJ. MGR.
DRAWN JW	01/20/2020	RECEIVED	
CHECKED CS	01/20/2020	REVISED AS BUILT	



Seattle Department of Transportation
ORDINANCE NO. _____ PW NO. _____
FUND: _____
SCALE: H. 1"=20', V. 1"=5'

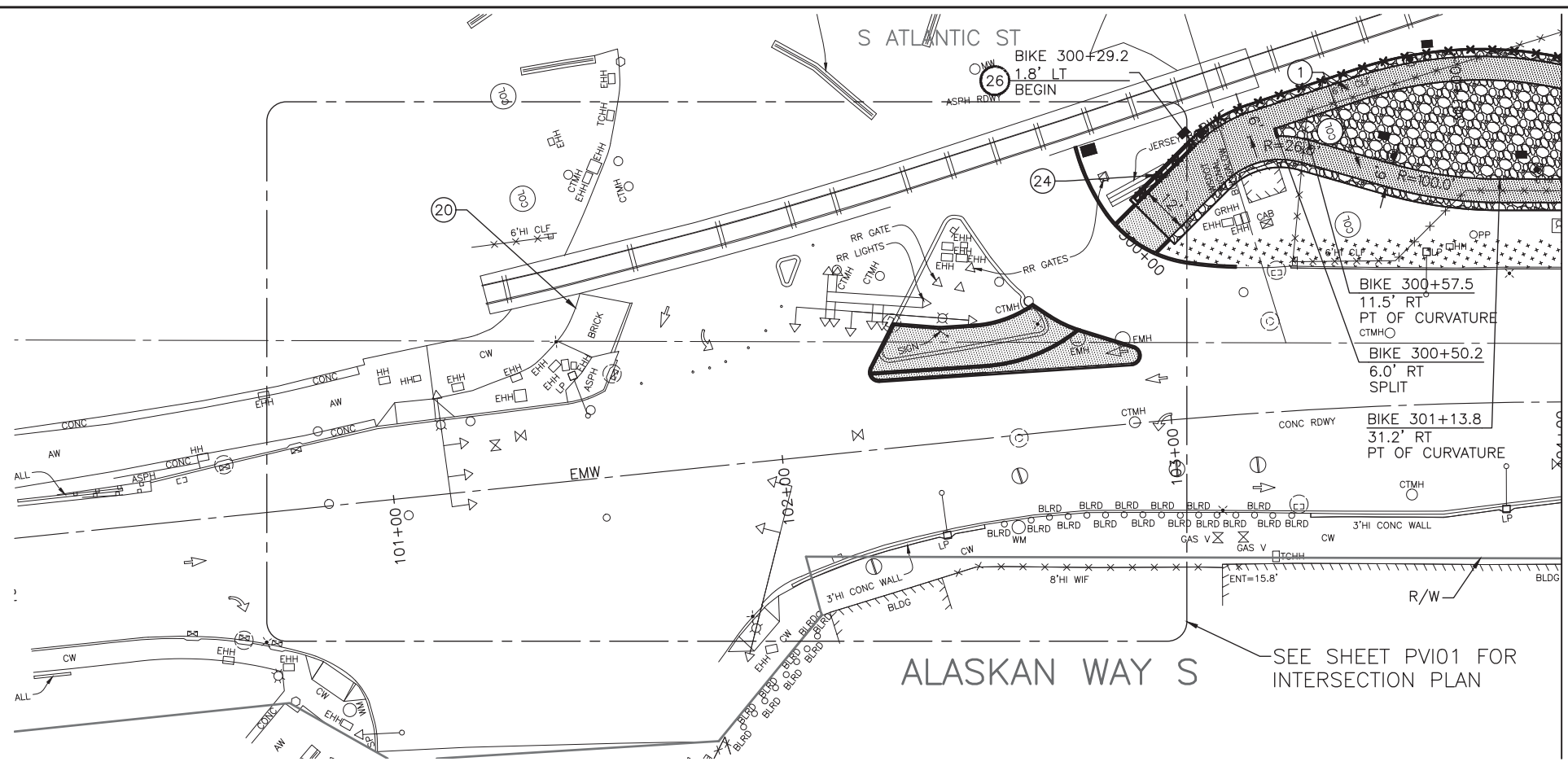
TYPICAL ROADWAY SECTIONS
EAST MARGINAL WAY
HEAVY HAUL CORRIDOR
PHASE 1

JOB	PC
	CO
VPI #	RS04
SHEET	48 OF 232

MADE	CHK'D	REV'D
NATURE	REVISIONS	
DATE	MARK	
Vault Serial No.		

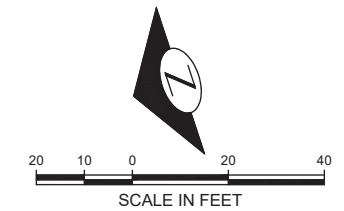
C:\bms\wsp-pb-us-pw-02\td\craig.schoenberg\d0158116\FRC0975_P-PH1-RS.dwg
Jan-17-20 2:39pm

SDCI: #####, SDOT: #####

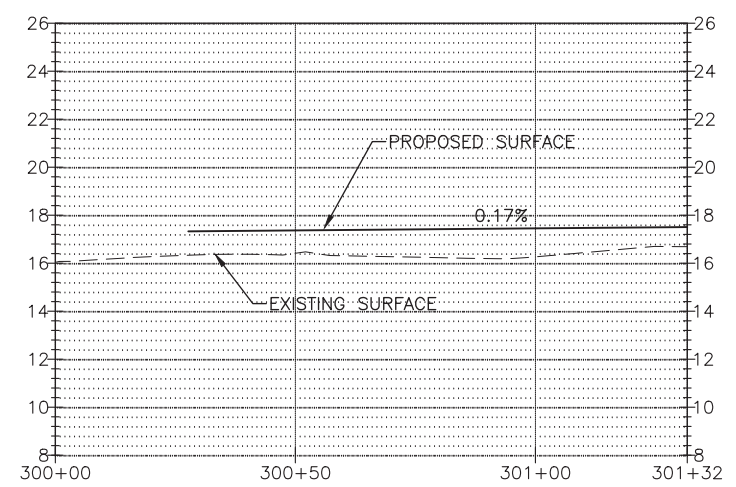


MATCH LINE - EMW STA 104+00 - SEE SHEET PV02

- PAVING PLANS NOTES:**
- 1 PROTECTED BIKE LANE, WMA (CL 1/2 IN), 3 IN
 - 10 CURB, CEMENT CONCRETE, H = 6 IN, PER STD PLAN NO 410C
 - 14 SIDEWALK, CEMENT CONCRETE, W/25% POZZOLANS PER STD PLAN NO 420
 - 20 DETECTABLE DIRECTIONAL STRIP, SEE SHEET CHD01
 - 24 BIKE LEAN RAIL, SEE SHEET PVD01
 - 26 CHAIN LINK FENCE, TYPE 4 W/ ROUND POSTS, PER STD PLAN NO 450A



- PAVING PLANS LEGEND:**
- FULL DEPTH HMA/WMA, SEE CONSTRUCTION NOTE FOR DEPTH
 - 2" GRIND AND OVERLAY
 - SIDEWALK, CEMENT CONC
 - ROADWAY, CEMENT CONC, VARIABLE MIX, 15IN
 - ROADWAY, CEMENT CONC, HES (24HR), 15IN
 - DRIVEWAY, CEMENT CONC, HES (24HR), 8IN
 - LANDSCAPING (SEE LP SHEETS)
 - GRAVEL SHOULDER, SEE ROADWAY SECTIONS



MADE	CHK'D	REV'D
NATURE	REVISIONS	
DATE	MARK	
Vault Serial No.		

C:\bms\wsp-pb-us-pw-02\td_craig.schoenberg\d0158116\FRC0975_P-PH1-PV01-PV10.dwg
Jan-17-20 3:40pm

60% DESIGN - NOT FOR CONSTRUCTION



SDCI #####, SDOT #####
REVIEWED BY SPU/WATER ENGINEERING
..... 20.....
REVIEWED BY SPU/DRAINAGE
..... 20.....
APPROVED BY SDOT STREET IMPROVEMENT PERMITTING
..... 20.....

APPROVED FOR ADVERTISING
NANCY LOCKE
DEPARTMENT OF FINANCE & ADMINISTRATIVE SERVICES
SEATTLE, WASHINGTON 20

INITIALS AND DATE	INITIALS AND DATE
DESIGNED CS 01/20/2020	REVIEWED: DES. 01/20/2020
CHECKED KL 01/20/2020	SDOT CONST. PROJ. MGR.
DRAWN JW 01/20/2020	RECEIVED
CHECKED CS 01/20/2020	REVISED AS BUILT



Seattle Department of Transportation
ORDINANCE NO. PW NO.
FUND: ---
SCALE: H. 1"=20', V. 1"=5'

**EAST MARGINAL WAY
HEAVY HAUL CORRIDOR
PHASE 1**

JOB	PC
CO	CO
VPI #	PV01
SHEET	49 OF 232

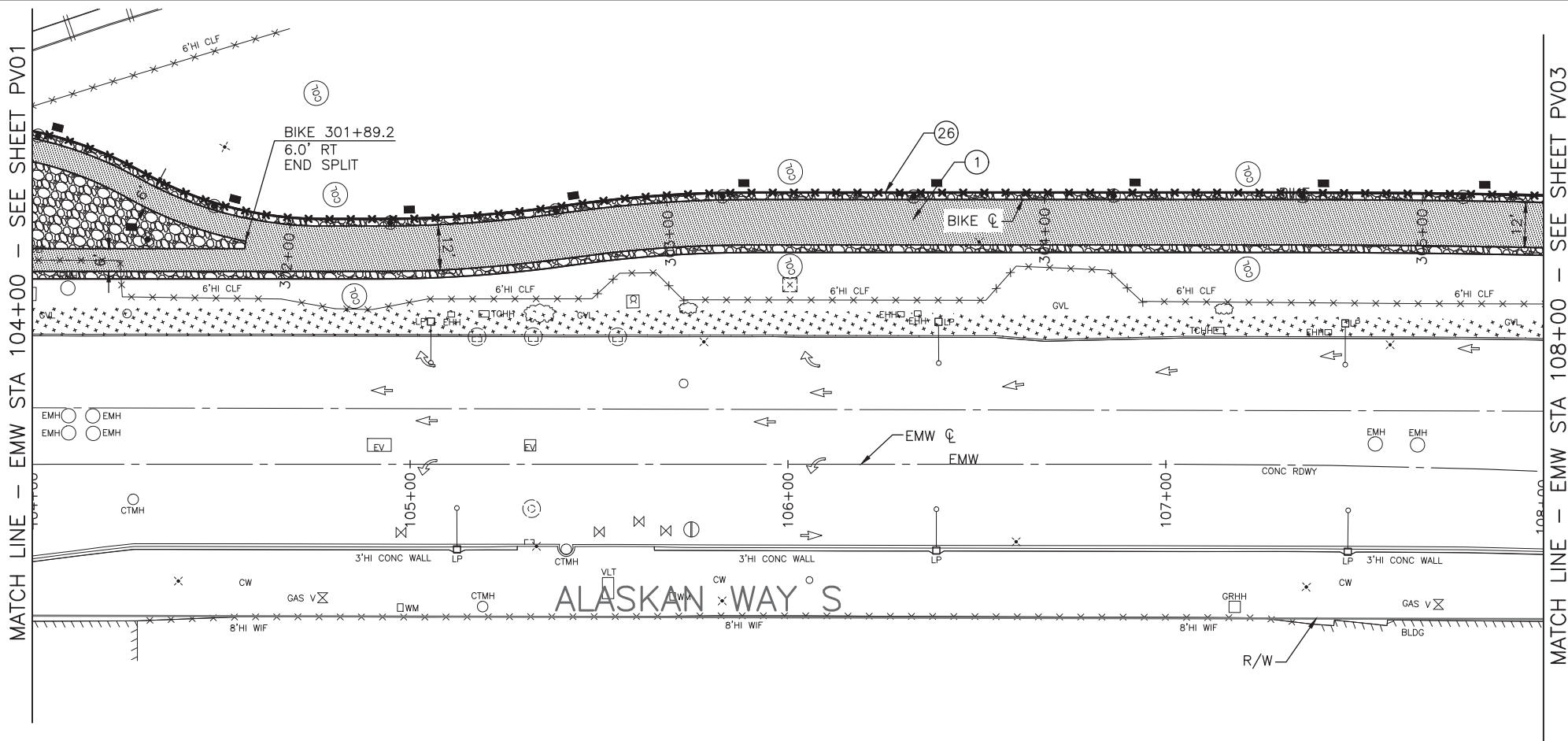
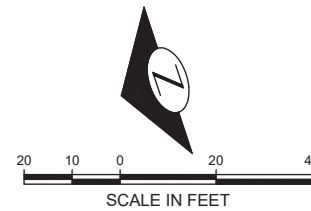
SDCI: #####, SDOT: #####



PAVING PLAN

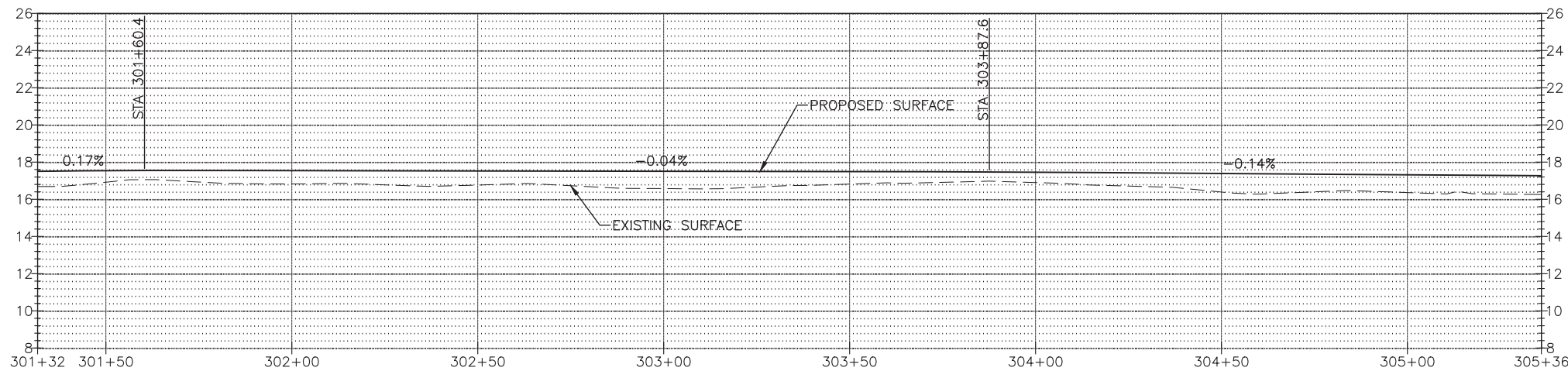
PAVING PLANS NOTES:

- 1 PROTECTED BIKE LANE, WMA (CL 1/2 IN), 3 IN
- 26 CHAIN LINK FENCE, TYPE 4 W/ ROUND POSTS, PER STD PLAN NO 450A



PAVING PLANS LEGEND:

- FULL DEPTH HMA/WMA, SEE CONSTRUCTION NOTE FOR DEPTH
- 2" GRIND AND OVERLAY
- SIDEWALK, CEMENT CONC
- ROADWAY, CEMENT CONC, VARIABLE MIX, 15IN
- ROADWAY, CEMENT CONC, HES (24HR), 15IN
- DRIVEWAY, CEMENT CONC, HES (24HR), 8IN
- LANDSCAPING (SEE LP SHEETS)
- GRAVEL SHOULDER, SEE ROADWAY SECTIONS



VAULT SERIAL NO.	DATE	MARK	NATURE	REVISIONS	MADE CHK'D REV'D

C:\bms\wsp-pb-us-pw-02\td_craig.schoenberg\d0158116\FRC0975_P-PH1-PV01-PV10.dwg
Jan-17-20 3:40pm

60% DESIGN - NOT FOR CONSTRUCTION




SDCI #####, SDOT #####
REVIEWED BY SPU/WATER ENGINEERING
..... 20.....
REVIEWED BY SPU/DRAINAGE
..... 20.....
APPROVED BY SDOT STREET IMPROVEMENT PERMITTING
..... 20.....

APPROVED FOR ADVERTISING
NANCY LOCKE
DEPARTMENT OF FINANCE & ADMINISTRATIVE SERVICES
SEATTLE, WASHINGTON 20

BY:
CITY PURCHASING & CONTRACTING SERVICES DIRECTOR

INITIALS AND DATE		INITIALS AND DATE	
DESIGNED CS	01/20/2020	REVIEWED:	
CHECKED KL	01/20/2020	DES. CONST.	
		SDOT PROJ. MGR.	
DRAWN JW	01/20/2020	RECEIVED	
CHECKED CS	01/20/2020	REVISED AS BUILT	



Seattle Department of Transportation

ORDINANCE NO. _____ PW NO. _____
FUND: _____
SCALE: H. 1"=20', V. 1"=5'

**EAST MARGINAL WAY
HEAVY HAUL CORRIDOR
PHASE 1**

JOB	PC
CO	CO
VPI #	PV02
SHEET	50 OF 232

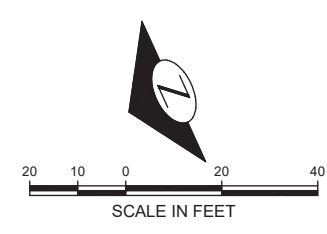
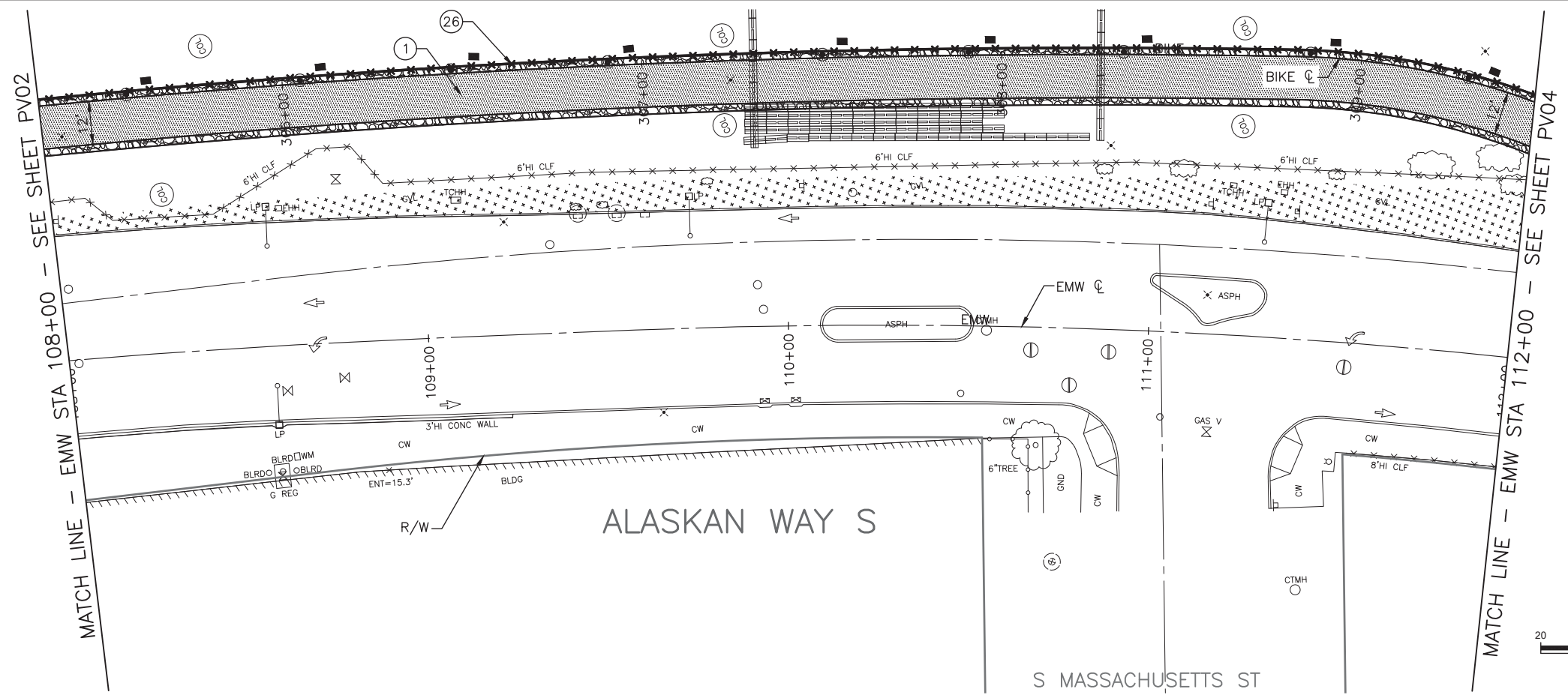


PAVING PLAN

SDCI: #####, SDOT: #####

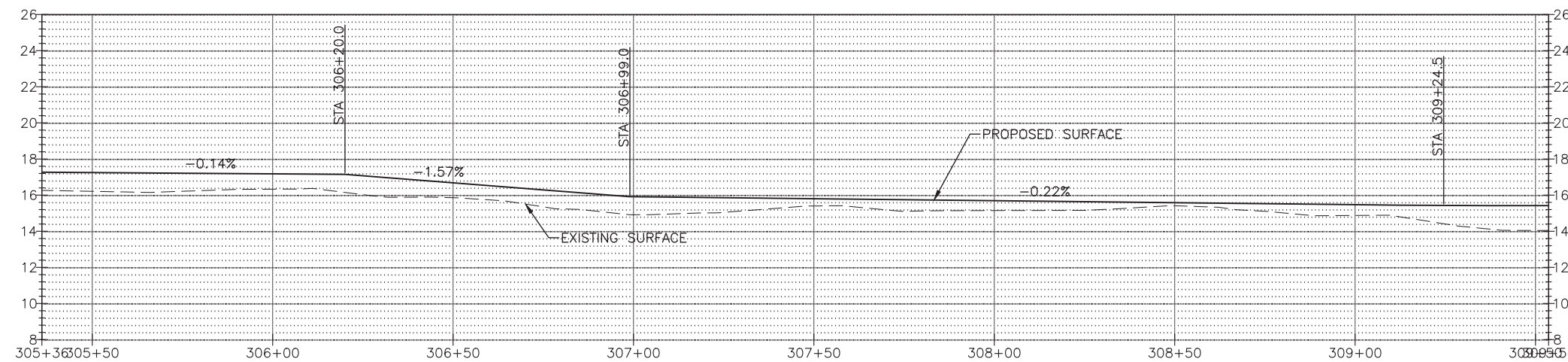
PAVING PLANS NOTES:

- 1 PROTECTED BIKE LANE, WMA (CL 1/2 IN), 3 IN
- 26 CHAIN LINK FENCE, TYPE 4 W/ ROUND POSTS, PER STD PLAN NO 450A



PAVING PLANS LEGEND:

- FULL DEPTH HMA/WMA, SEE CONSTRUCTION NOTE FOR DEPTH
- 2" GRIND AND OVERLAY
- SIDEWALK, CEMENT CONC
- ROADWAY, CEMENT CONC, VARIABLE MIX, 15IN
- ROADWAY, CEMENT CONC, HES (24HR), 15IN
- DRIVEWAY, CEMENT CONC, HES (24HR), 8IN
- LANDSCAPING (SEE LP SHEETS)
- GRAVEL SHOULDER, SEE ROADWAY SECTIONS



VAULT SERIAL NO.	DATE	MARK	NATURE	REVISIONS
				MADE CHK'D REV'D

C:\bms\wsp-pb-us-pw-02\td_craig.schoenberg\d0158116\FRC0975_P-PH1-PV01-PV10.dwg Jan-17-20 3:41 pm

SDCI: #####, SDOT: #####

60% DESIGN - NOT FOR CONSTRUCTION



SDCI #####, SDOT #####
REVIEWED BY SPU/WATER ENGINEERING
..... 20.....
REVIEWED BY SPU/DRAINAGE
..... 20.....
APPROVED BY SDOT STREET IMPROVEMENT PERMITTING
..... 20.....

APPROVED FOR ADVERTISING
NANCY LOCKE
 DEPARTMENT OF FINANCE & ADMINISTRATIVE SERVICES
 SEATTLE, WASHINGTON 20

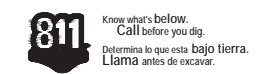
INITIALS AND DATE		INITIALS AND DATE	
DESIGNED CS	01/20/2020	REVIEWED:	
CHECKED KL	01/20/2020	DES. CONST.	
		SDOT PROJ. MGR.	
DRAWN JW	01/20/2020	RECEIVED	
CHECKED CS	01/20/2020	REVISED AS BUILT	



Seattle Department of Transportation
 ORDINANCE NO. _____ PW NO. _____
 FUND: _____
 SCALE: H. 1"=20', V. 1"=5'

**EAST MARGINAL WAY
 HEAVY HAUL CORRIDOR
 PHASE 1**

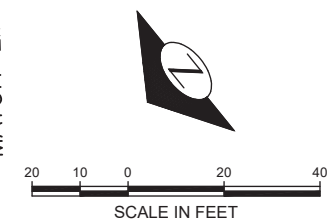
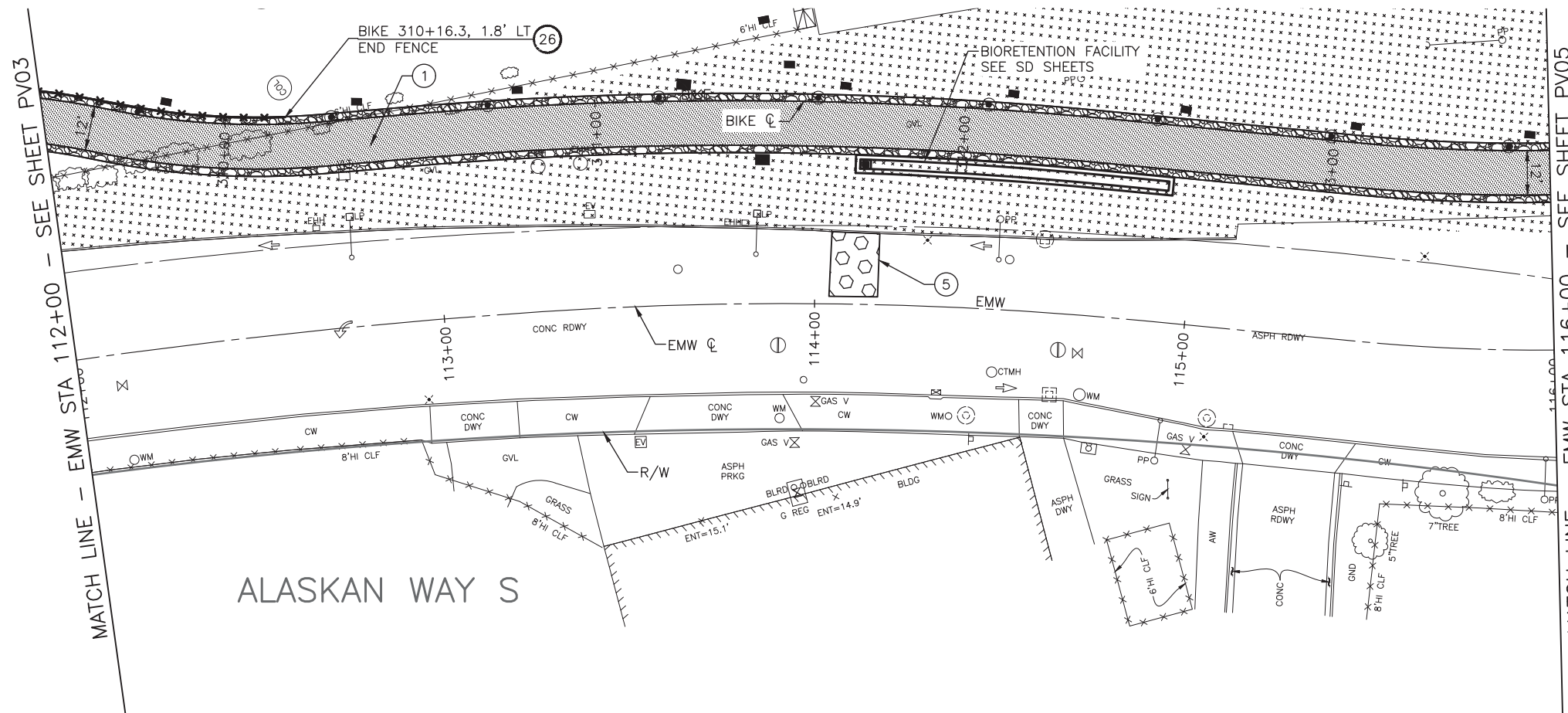
JOB	PC
	CO
VPI #	
	PV03
SHEET	51 OF 232



PAVING PLAN

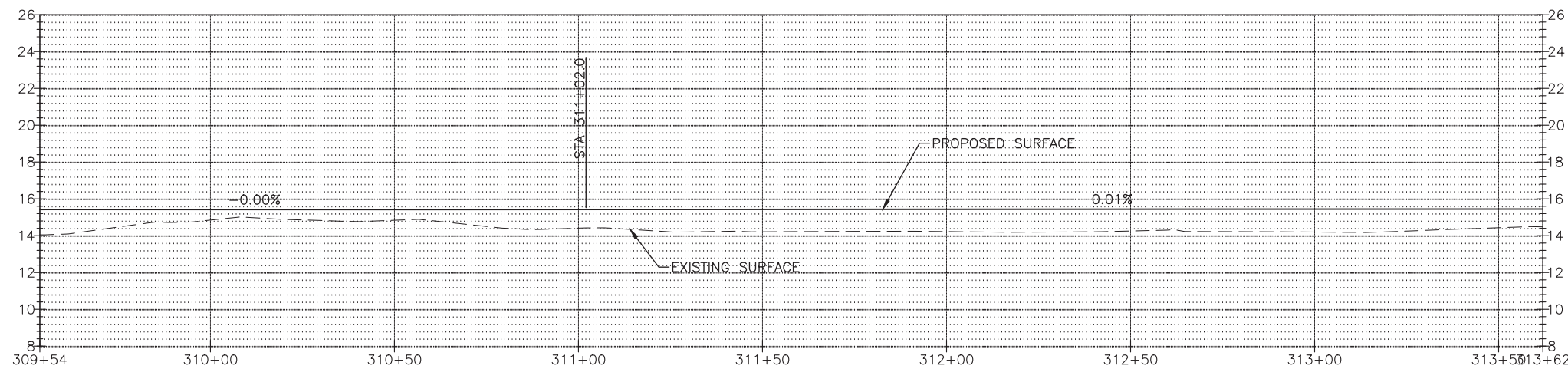
PAVING PLANS NOTES:

- 1 PROTECTED BIKE LANE, WMA (CL 1/2 IN), 3 IN
- 5 ROADWAY CEM CONC, HES (24 HRS), 15 IN
- 26 CHAIN LINK FENCE, TYPE 4 W/ ROUND POSTS, PER STD PLAN NO 450A



PAVING PLANS LEGEND:

- FULL DEPTH HMA/WMA, SEE CONSTRUCTION NOTE FOR DEPTH
- 2" GRIND AND OVERLAY
- SIDEWALK, CEMENT CONC
- ROADWAY, CEMENT CONC, VARIABLE MIX, 15IN
- ROADWAY, CEMENT CONC, HES (24HR), 15IN
- DRIVEWAY, CEMENT CONC, HES (24HR), 8IN
- LANDSCAPING (SEE LP SHEETS)
- GRAVEL SHOULDER, SEE ROADWAY SECTIONS



VAULT SERIAL NO.	DATE	MARK	NATURE	MADE	CHK'D	REV'D

C:\bms\wsp-pb-us-pw-02\td_craig.schoenberg\d0158116\TRC0975_p-PH1-PV01-PV10.dwg Jan-17-20 3:42pm

SDC: #####, SDOT #####

60% DESIGN - NOT FOR CONSTRUCTION



SDCI #####, SDOT #####
REVIEWED BY SPU/WATER ENGINEERING
..... 20.....
REVIEWED BY SPU/DRAINAGE
..... 20.....
APPROVED BY SDOT STREET IMPROVEMENT PERMITTING
..... 20.....

APPROVED FOR ADVERTISING
NANCY LOCKE
 DEPARTMENT OF FINANCE & ADMINISTRATIVE SERVICES
 SEATTLE, WASHINGTON 20

INITIALS AND DATE		INITIALS AND DATE	
DESIGNED CS	01/20/2020	REVIEWED:	
CHECKED KL	01/20/2020	DES. CONST.	
		SDOT PROJ. MGR.	
DRAWN JW	01/20/2020	RECEIVED	
CHECKED CS	01/20/2020	REVISED AS BUILT	



Seattle Department of Transportation
 ORDINANCE NO. _____ PW NO. _____
 FUND: _____
 SCALE: H. 1"=20', V. 1"=5'

**EAST MARGINAL WAY
 HEAVY HAUL CORRIDOR
 PHASE 1**

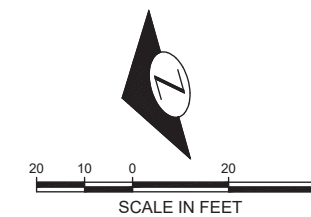
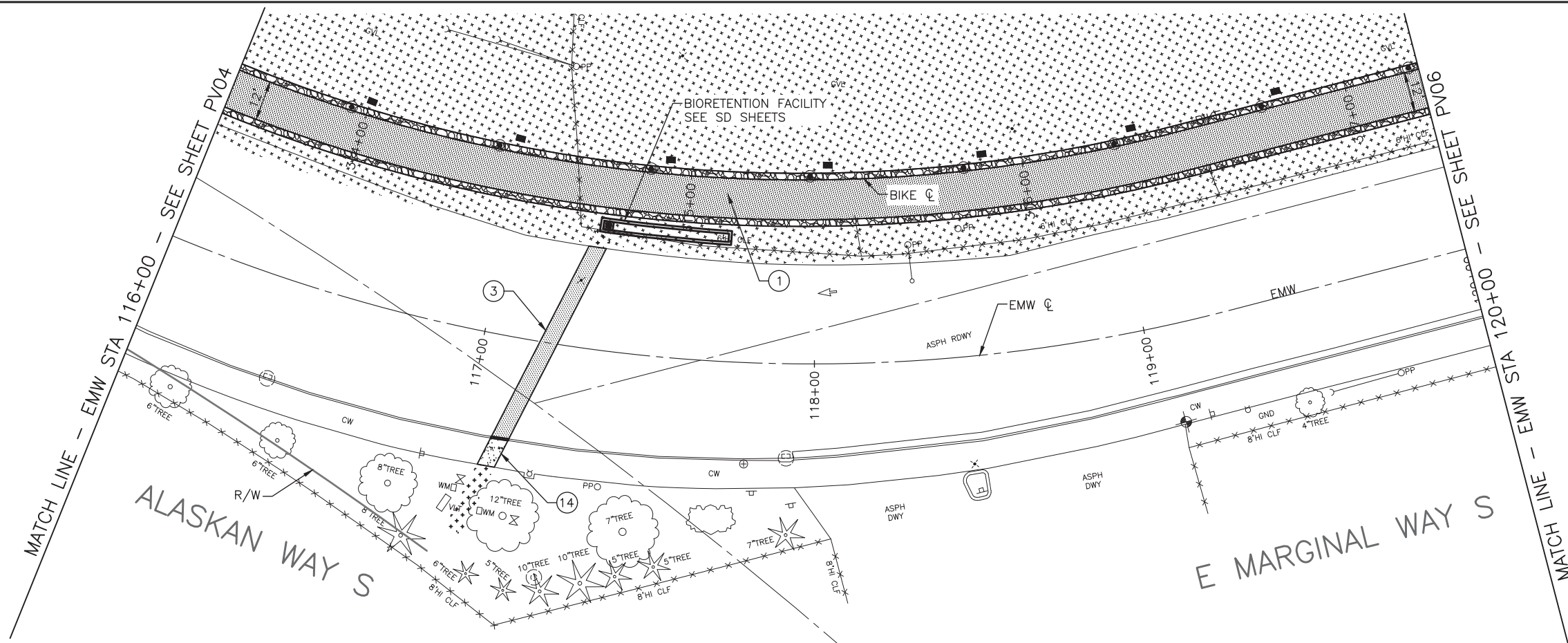
JOB	PC
CO	CO
VPI #	
	PV04
SHEET	52 OF 232



PAVING PLAN

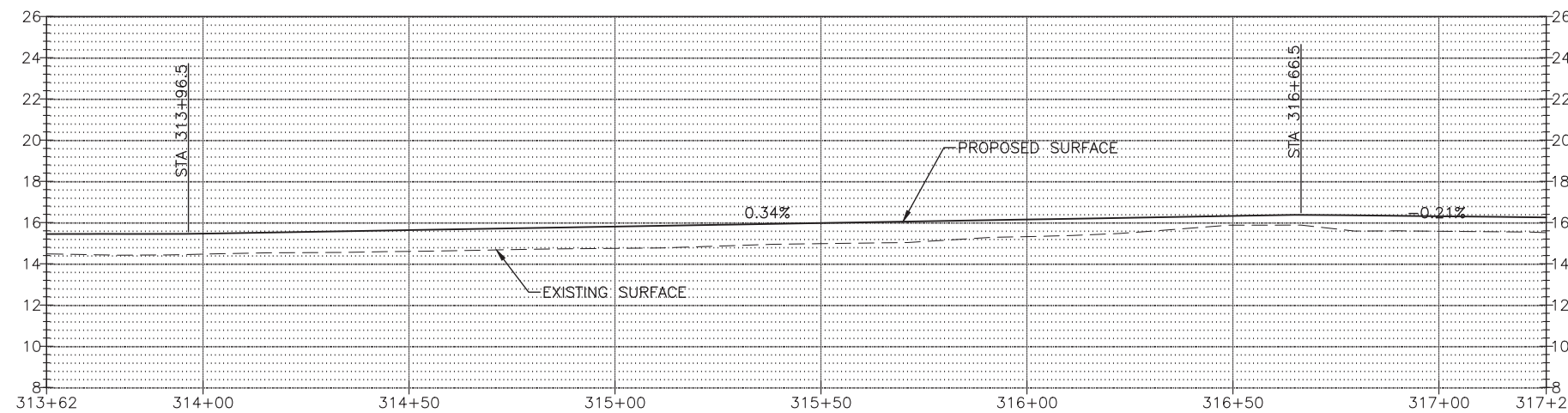
PAVING PLANS NOTES:

- 1 PROTECTED BIKE LANE, WMA (CL 1/2 IN), 3 IN
- 3 PAVEMENT, HMA (CL 1/2 IN)
- 14 SIDEWALK, CEMENT CONCRETE, W/25% POZZOLANS PER STD PLAN NO 420



PAVING PLANS LEGEND:

- FULL DEPTH HMA/WMA, SEE CONSTRUCTION NOTE FOR DEPTH
- 2" GRIND AND OVERLAY
- SIDEWALK, CEMENT CONC
- ROADWAY, CEMENT CONC, VARIABLE MIX, 15IN
- ROADWAY, CEMENT CONC, HES (24HR), 15IN
- DRIVEWAY, CEMENT CONC, HES (24HR), 8IN
- LANDSCAPING (SEE LP SHEETS)
- GRAVEL SHOULDER, SEE ROADWAY SECTIONS



VAULT SERIAL NO.	DATE	MARK	NATURE	REVISIONS	MADE CHK'D	REV'D

C:\bms\wsp-pb-us-pw-02\td_craig.schoenberg\d0158116\FRC0975_P-PH1-PV01-PV10.dwg
Jan-17-20 3:42pm

SDCI: #####, SDOT: #####


60% DESIGN - NOT FOR CONSTRUCTION



SDCI #####, SDOT #####
REVIEWED BY SPU/WATER ENGINEERING
..... 20.....
REVIEWED BY SPU/DRAINAGE
..... 20.....
APPROVED BY SDOT STREET IMPROVEMENT PERMITTING
..... 20.....

APPROVED FOR ADVERTISING
NANCY LOCKE
DEPARTMENT OF FINANCE & ADMINISTRATIVE SERVICES
SEATTLE, WASHINGTON 20

INITIALS AND DATE		INITIALS AND DATE	
DESIGNED CS	01/20/2020	REVIEWED:	
CHECKED KL	01/20/2020	DES. CONST.	
		SDOT PROJ. MGR.	
DRAWN JW	01/20/2020	RECEIVED	
CHECKED CS	01/20/2020	REVISED AS BUILT	



Seattle Department of Transportation
ORDINANCE NO. _____ PW NO. _____
FUND: _____
SCALE: H. 1"=20', V. 1"=5'

**EAST MARGINAL WAY
HEAVY HAUL CORRIDOR
PHASE 1**

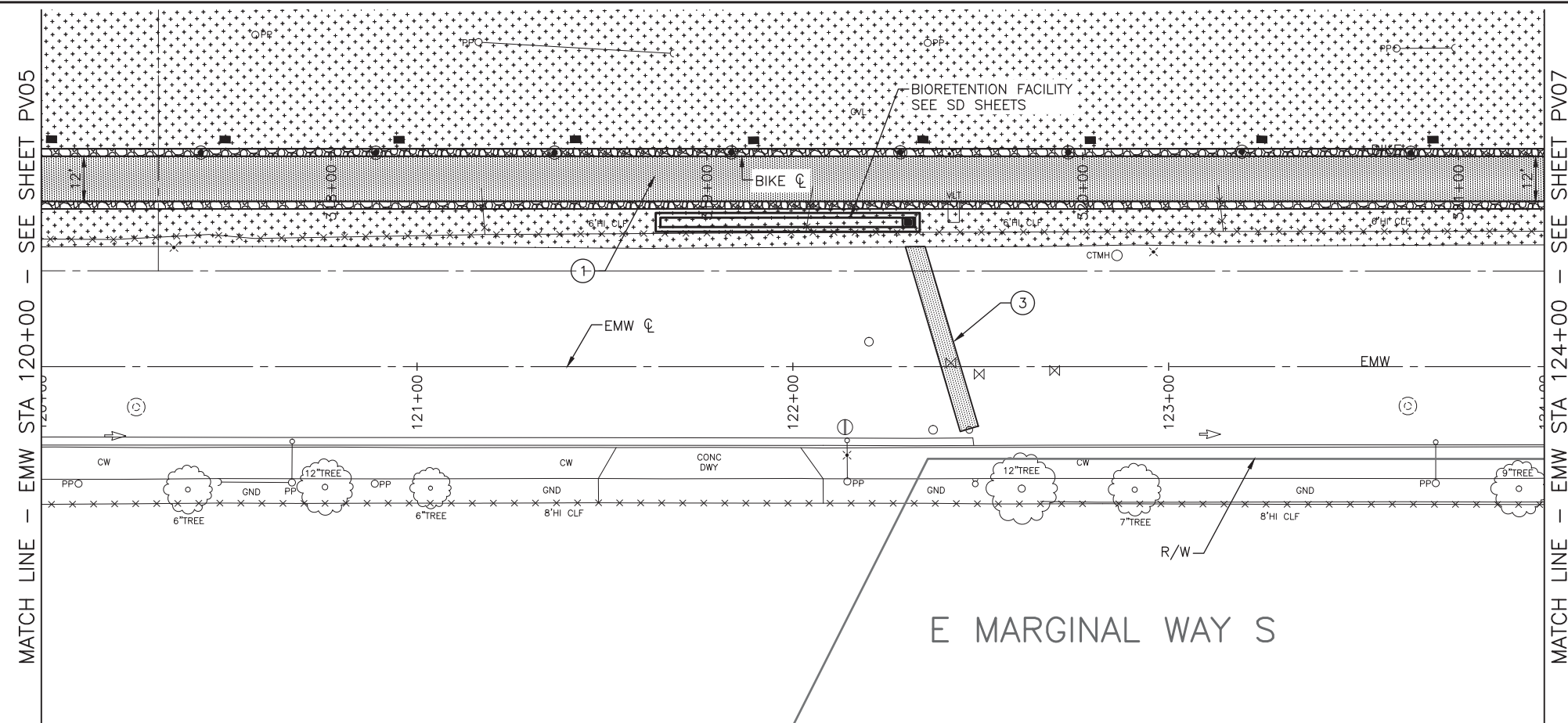
JOB	PC
CO	CO
VPI #	PV05
SHEET	53 OF 232



PAVING PLAN

PAVING PLANS NOTES:

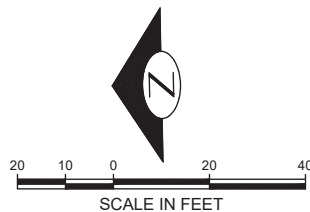
- 1 PROTECTED BIKE LANE, WMA (CL 1/2 IN), 3 IN
- 3 PAVEMENT, HMA (CL 1/2 IN)



MATCH LINE - EMW STA 124+00 - SEE SHEET PV07

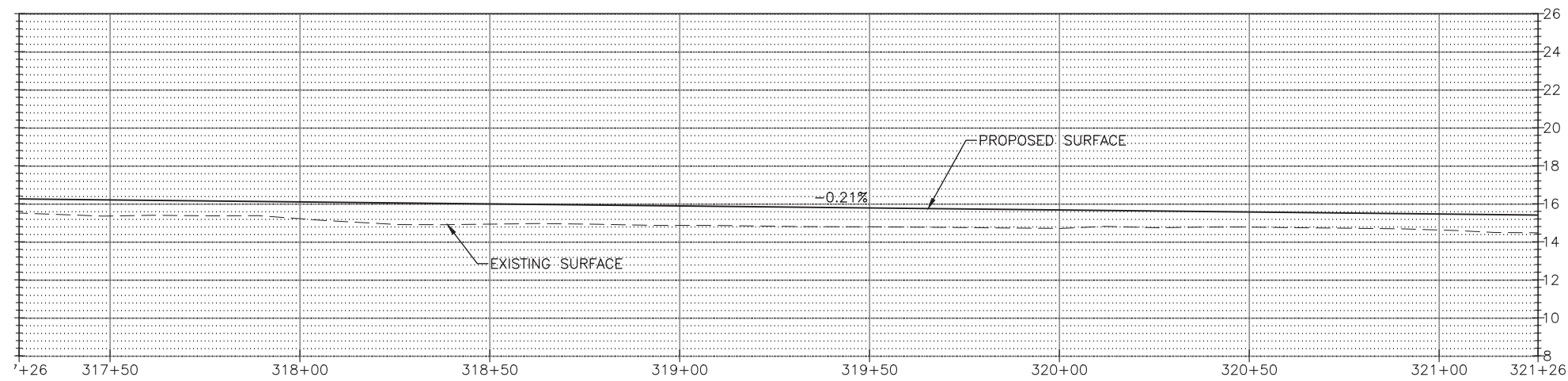
MATCH LINE - EMW STA 120+00 - SEE SHEET PV05

E MARGINAL WAY S



PAVING PLANS LEGEND:

- FULL DEPTH HMA/WMA, SEE CONSTRUCTION NOTE FOR DEPTH
- 2" GRIND AND OVERLAY
- SIDEWALK, CEMENT CONC
- ROADWAY, CEMENT CONC, VARIABLE MIX, 15IN
- ROADWAY, CEMENT CONC, HES (24HR), 15IN
- DRIVEWAY, CEMENT CONC, HES (24HR), 8IN
- LANDSCAPING (SEE LP SHEETS)
- GRAVEL SHOULDER, SEE ROADWAY SECTIONS



DATE	MARK	NATURE	REVISIONS

C:\bms\wsp-pb-us-pw-02\td_craig.schoenberg\0158116\FRC0975_P-PH1-PV01-PV10.dwg
Jan-17-20 3:43pm

SDCI: #####, SDOT: #####

60% DESIGN - NOT FOR CONSTRUCTION



SDCI #####, SDOT #####
REVIEWED BY SPU/WATER ENGINEERING
..... 20.....
REVIEWED BY SPU/DRAINAGE
..... 20.....
APPROVED BY SDOT STREET IMPROVEMENT PERMITTING
..... 20.....

APPROVED FOR ADVERTISING
NANCY LOCKE
DEPARTMENT OF FINANCE & ADMINISTRATIVE SERVICES
SEATTLE, WASHINGTON 20

INITIALS AND DATE		INITIALS AND DATE	
DESIGNED CS	01/20/2020	REVIEWED: DES.	CONST.
CHECKED KL	01/20/2020	SDOT	PROJ. MGR.
DRAWN JW	01/20/2020	RECEIVED	
CHECKED CS	01/20/2020	REVISED AS BUILT	



Seattle Department of Transportation
ORDINANCE NO. _____ PW NO. _____
FUND: _____
SCALE: H. 1"=20', V. 1"=5'

**EAST MARGINAL WAY
HEAVY HAUL CORRIDOR
PHASE 1**

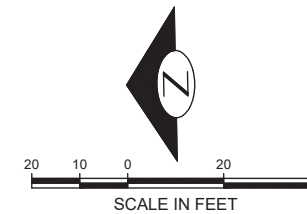
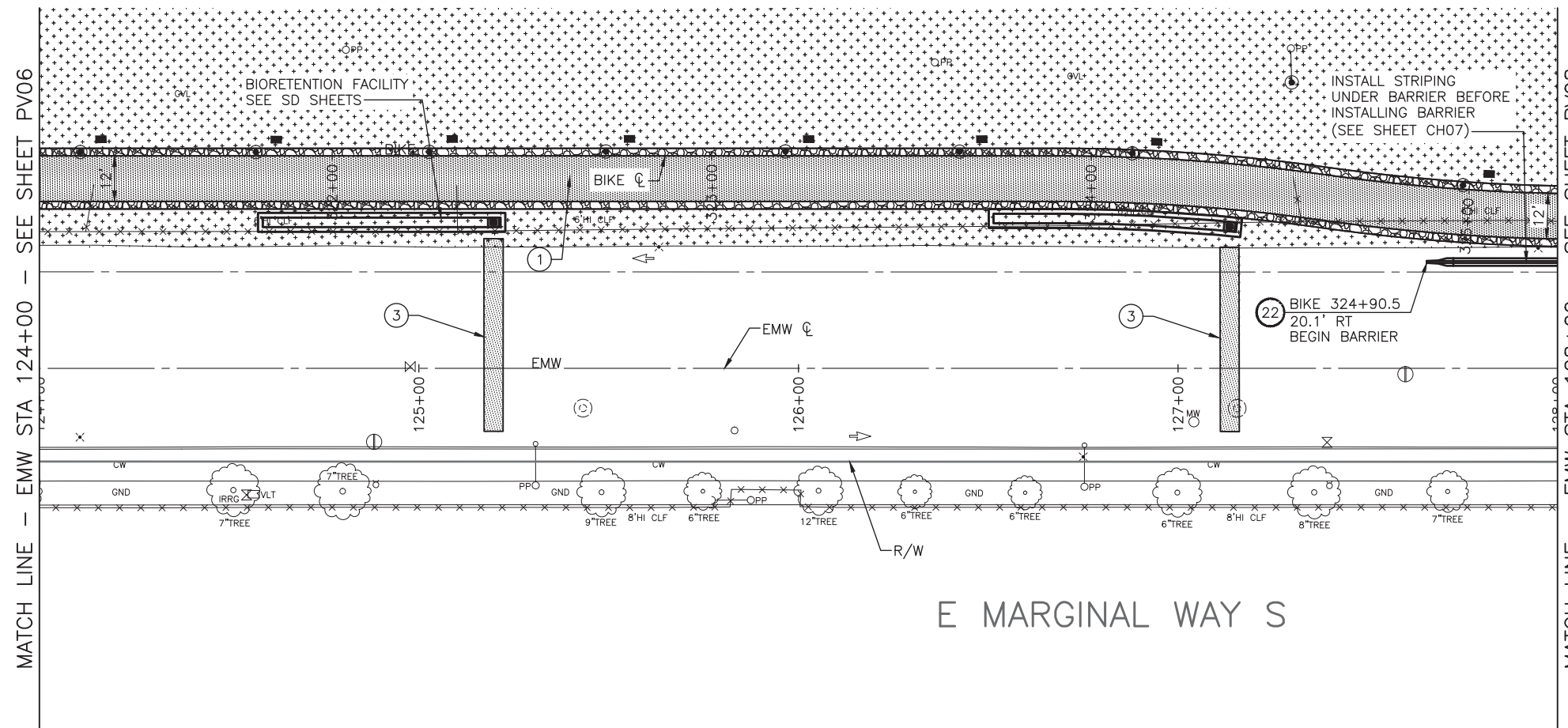
JOB	PC
CO	CO
VPI #	
	PV06
SHEET	54 OF 232



PAVING PLAN

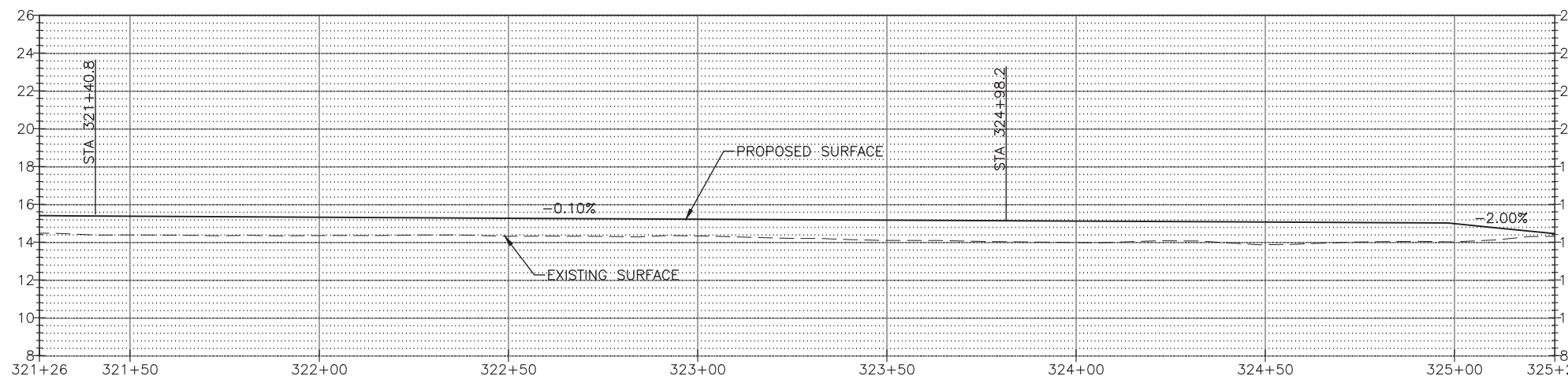
PAVING PLANS NOTES:

- 1 PROTECTED BIKE LANE, WMA (CL 1/2 IN), 3 IN
- 3 PAVEMENT, HMA (CL 1/2 IN)
- 22 PRECAST CONCRETE BARRIER TYPE 2 PER WSDOT STD PLAN C-8



PAVING PLANS LEGEND:

- FULL DEPTH HMA/WMA, SEE CONSTRUCTION NOTE FOR DEPTH
- 2" GRIND AND OVERLAY
- SIDEWALK, CEMENT CONC
- ROADWAY, CEMENT CONC, VARIABLE MIX, 15IN
- ROADWAY, CEMENT CONC, HES (24HR), 15IN
- DRIVEWAY, CEMENT CONC, HES (24HR), 8IN
- LANDSCAPING (SEE LP SHEETS)
- GRAVEL SHOULDER, SEE ROADWAY SECTIONS



VAULT SERIAL NO.	DATE	MARK	NATURE	REVISIONS	MADE CHK'D	REV'D

C:\bms\wsp-pb-us-pw-02\td_craig.schoenberg\d0158116\TRC0975_P-PH1-PV01-PV10.dwg Jan-17-20 3:43pm

SDCI: #####, SDOT: #####


60% DESIGN - NOT FOR CONSTRUCTION



SDCI #####, SDOT #####
REVIEWED BY SPU/WATER ENGINEERING
..... 20.....
REVIEWED BY SPU/DRAINAGE
..... 20.....
APPROVED BY SDOT STREET IMPROVEMENT PERMITTING
..... 20.....

APPROVED FOR ADVERTISING
NANCY LOCKE
 DEPARTMENT OF FINANCE & ADMINISTRATIVE SERVICES
 SEATTLE, WASHINGTON 20

INITIALS AND DATE	INITIALS AND DATE
DESIGNED CS 01/20/2020	REVIEWED: DES. 01/20/2020
CHECKED KL 01/20/2020	CONST. SDOT PROJ. MGR. 01/20/2020
DRAWN JW 01/20/2020	RECEIVED 01/20/2020
CHECKED CS 01/20/2020	REVISED AS BUILT 01/20/2020



Seattle Department of Transportation
 ORDINANCE NO. _____ PW NO. _____
 FUND: _____
 SCALE: H. 1"=20', V. 1"=5'

**EAST MARGINAL WAY
 HEAVY HAUL CORRIDOR
 PHASE 1**

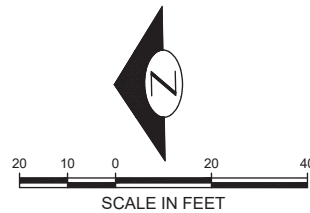
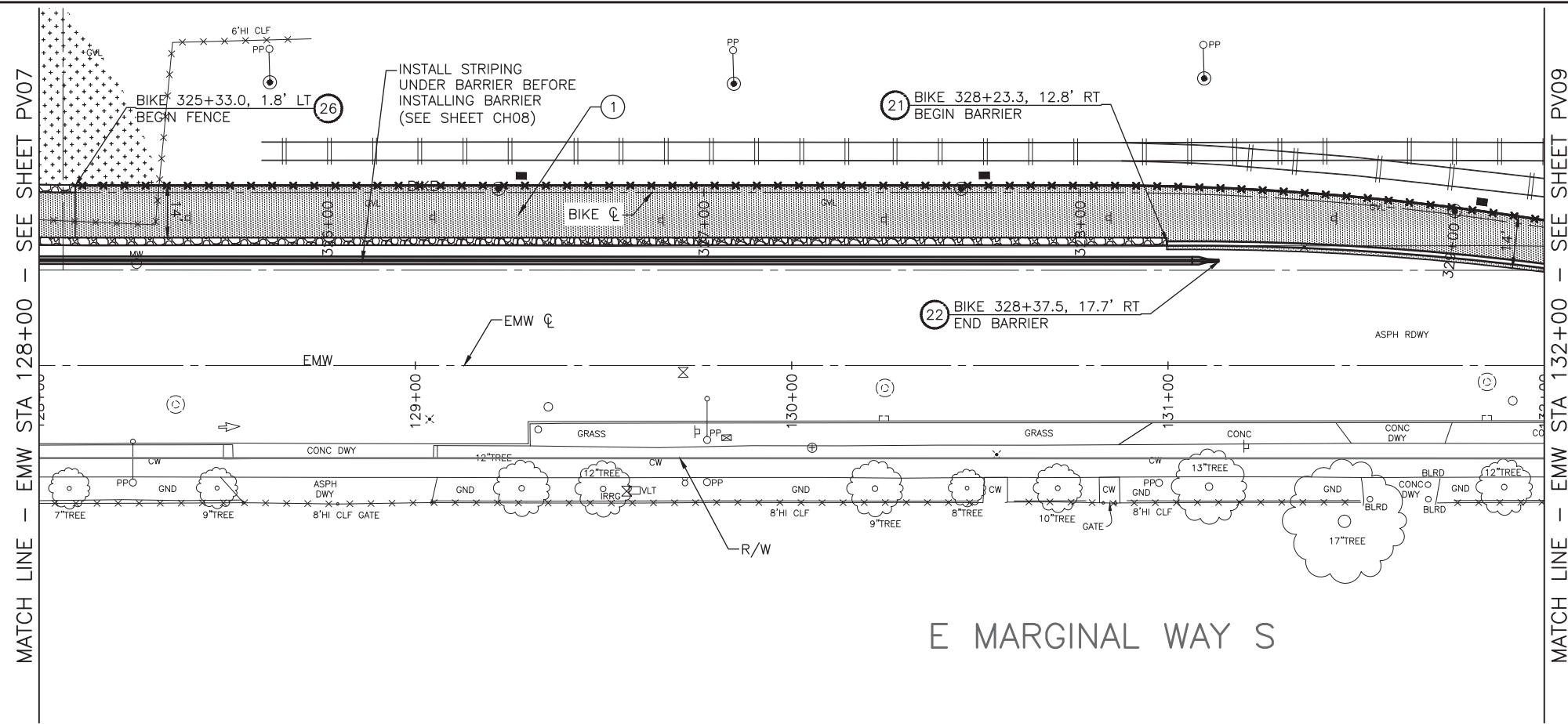
JOB	PC
CO	CO
VPI #	PV07
SHEET	55 OF 232



PAVING PLAN

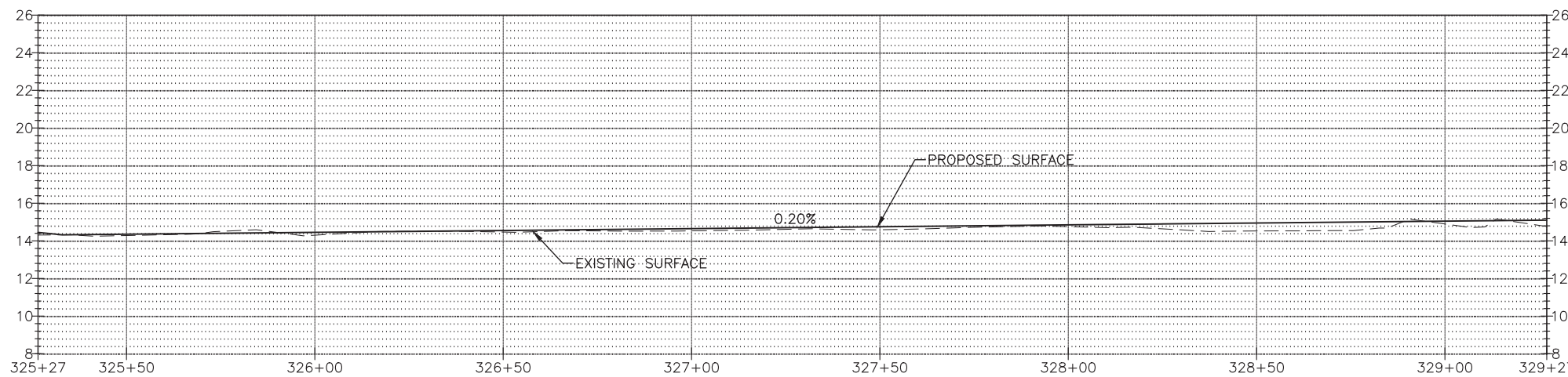
PAVING PLANS NOTES:

- 1 PROTECTED BIKE LANE, WMA (CL 1/2 IN), 3 IN
- 21 TRAFFIC BARRIER, (SEE BARRIER DETAIL ON SBD SHEETS)
- 22 PRECAST CONCRETE BARRIER TYPE 2 PER WSDOT STD PLAN C-8
- 26 CHAIN LINK FENCE, TYPE 4 W/ ROUND POSTS, PER STD PLAN NO 450A



PAVING PLANS LEGEND:

- FULL DEPTH HMA/WMA, SEE CONSTRUCTION NOTE FOR DEPTH
- 2" GRIND AND OVERLAY
- SIDEWALK, CEMENT CONC
- ROADWAY, CEMENT CONC, VARIABLE MIX, 15IN
- ROADWAY, CEMENT CONC, HES (24HR), 15IN
- DRIVEWAY, CEMENT CONC, HES (24HR), 8IN
- LANDSCAPING (SEE LP SHEETS)
- GRAVEL SHOULDER, SEE ROADWAY SECTIONS



VAULT SERIAL NO.	DATE	MARK	NATURE	REVISIONS	MADE CHK'D	REV'D

C:\bms\wsp-pb-us-pw-02\td_craig.schoenberg\0158116\TRC0975_P-PH1-PV01-PV10.dwg Jan-17-20 3:44pm

SDCI: #####, SDOT: #####

60% DESIGN - NOT FOR CONSTRUCTION



SDCI #####, SDOT #####
REVIEWED BY SPU/WATER ENGINEERING
..... 20.....
REVIEWED BY SPU/DRAINAGE
..... 20.....
APPROVED BY SDOT STREET IMPROVEMENT PERMITTING
..... 20.....

APPROVED FOR ADVERTISING
NANCY LOCKE
 DEPARTMENT OF FINANCE & ADMINISTRATIVE SERVICES
 SEATTLE, WASHINGTON 20

INITIALS AND DATE		INITIALS AND DATE	
DESIGNED CS	01/20/2020	REVIEWED: DES.	CONST.
CHECKED KL	01/20/2020	SDOT	PROJ. MGR.
DRAWN JW	01/20/2020	RECEIVED	
CHECKED CS	01/20/2020	REVISED AS BUILT	



Seattle Department of Transportation
 ORDINANCE NO. _____ PW NO. _____
 FUND: _____
 SCALE: H. 1"=20', V. 1"=5'

**EAST MARGINAL WAY
 HEAVY HAUL CORRIDOR
 PHASE 1**

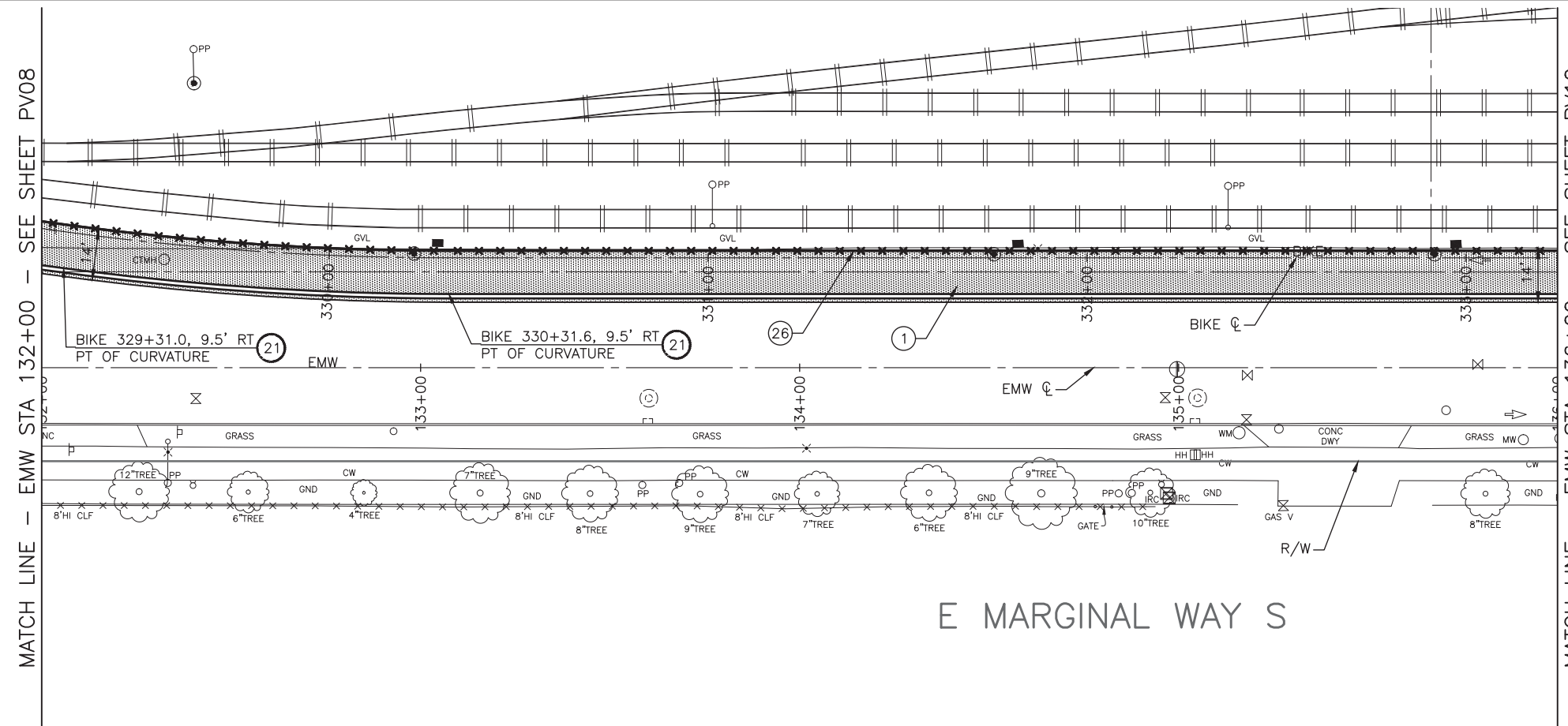
JOB	PC
CO	CO
VPI #	PV08
SHEET	56 OF 232



PAVING PLAN

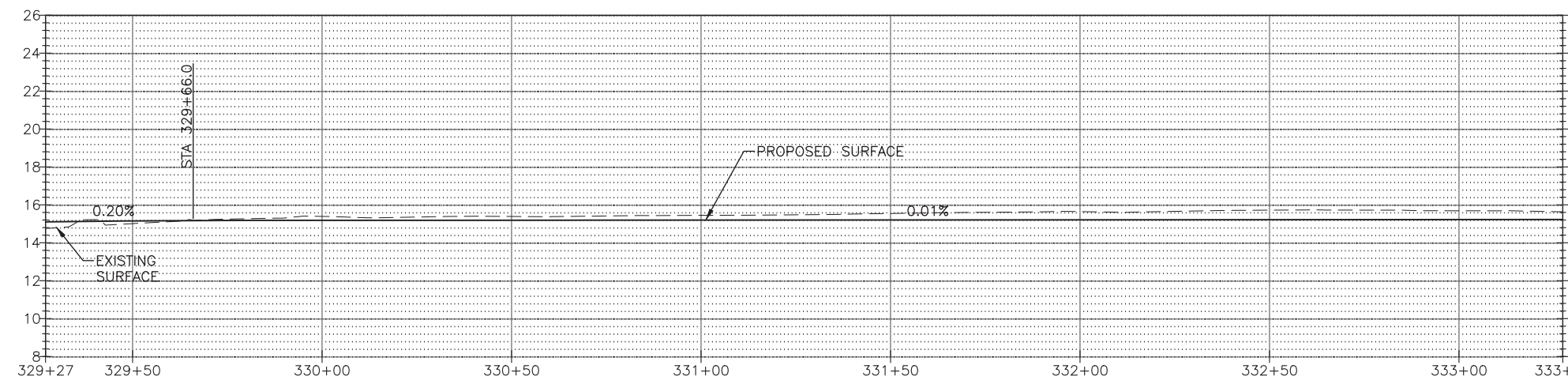
PAVING PLANS NOTES:

- 1 PROTECTED BIKE LANE, WMA (CL 1/2 IN), 3 IN
- 3 PAVEMENT, HMA (CL 1/2 IN)
- 21 TRAFFIC BARRIER, (SEE BARRIER DETAIL ON SBD SHEETS)
- 22 PRECAST CONCRETE BARRIER TYPE 2 PER WSDOT STD PLAN C-8
- 26 CHAIN LINK FENCE, TYPE 4 W/ ROUND POSTS, PER STD PLAN NO 450A



PAVING PLANS LEGEND:

- FULL DEPTH HMA/WMA, SEE CONSTRUCTION NOTE FOR DEPTH
- 2" GRIND AND OVERLAY
- SIDEWALK, CEMENT CONC
- ROADWAY, CEMENT CONC, VARIABLE MIX, 15IN
- ROADWAY, CEMENT CONC, HES (24HR), 15IN
- DRIVEWAY, CEMENT CONC, HES (24HR), 8IN
- LANDSCAPING (SEE LP SHEETS)
- GRAVEL SHOULDER, SEE ROADWAY SECTIONS



VAULT SERIAL NO.	DATE	MARK	NATURE	REVISIONS	MADE CHK'D	REV'D

C:\bms\wsp-pb-us-pw-02\td_craig.schoenberg\d0158116\FRC0975_P-PH1-PV01-PV10.dwg Jan-17-20 3:44pm

SDCI: #####, SDOT: #####

60% DESIGN - NOT FOR CONSTRUCTION



SDCI #####, SDOT #####
REVIEWED BY SPU/WATER ENGINEERING
..... 20.....
REVIEWED BY SPU/DRAINAGE
..... 20.....
APPROVED BY SDOT STREET IMPROVEMENT PERMITTING
..... 20.....

APPROVED FOR ADVERTISING
NANCY LOCKE
 DEPARTMENT OF FINANCE & ADMINISTRATIVE SERVICES
 SEATTLE, WASHINGTON 20

INITIALS AND DATE		INITIALS AND DATE	
DESIGNED CS	01/20/2020	REVIEWED: DES.	CONST.
CHECKED KL	01/20/2020	SDOT	PROJ. MGR.
DRAWN JW	01/20/2020	RECEIVED	
CHECKED CS	01/20/2020	REVISED AS BUILT	



Seattle Department of Transportation
 ORDINANCE NO. _____ PW NO. _____
 FUND: _____
 SCALE: H. 1"=20', V. 1"=5'

**EAST MARGINAL WAY
 HEAVY HAUL CORRIDOR
 PHASE 1**

JOB	PC
CO	CO
VPI #	PV09
SHEET	57 OF 232



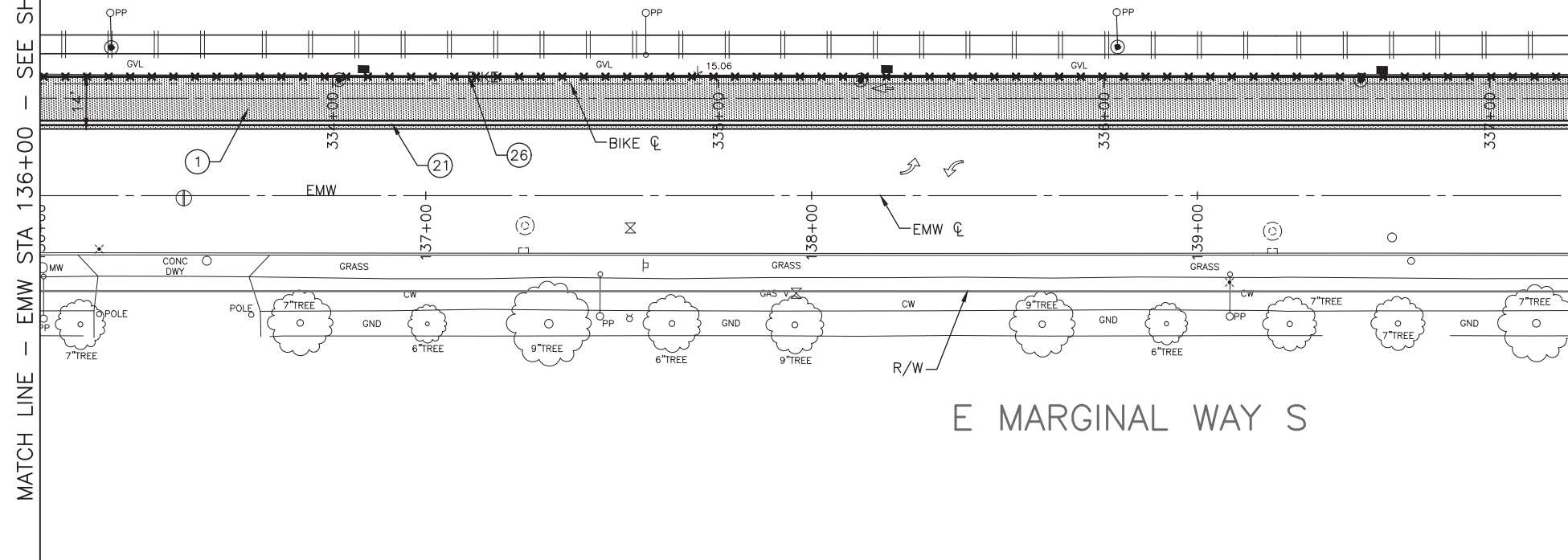
PAVING PLAN

PAVING PLANS NOTES:

- 1 PROTECTED BIKE LANE, WMA (CL 1/2 IN), 3 IN
- 3 PAVEMENT, HMA (CL 1/2 IN)
- 21 TRAFFIC BARRIER, (SEE BARRIER DETAIL ON SBD SHEETS)
- 26 CHAIN LINK FENCE, TYPE 4 W/ ROUND POSTS, PER STD PLAN NO 450A

MATCH LINE - EMW STA 136+00 - SEE SHEET PV09

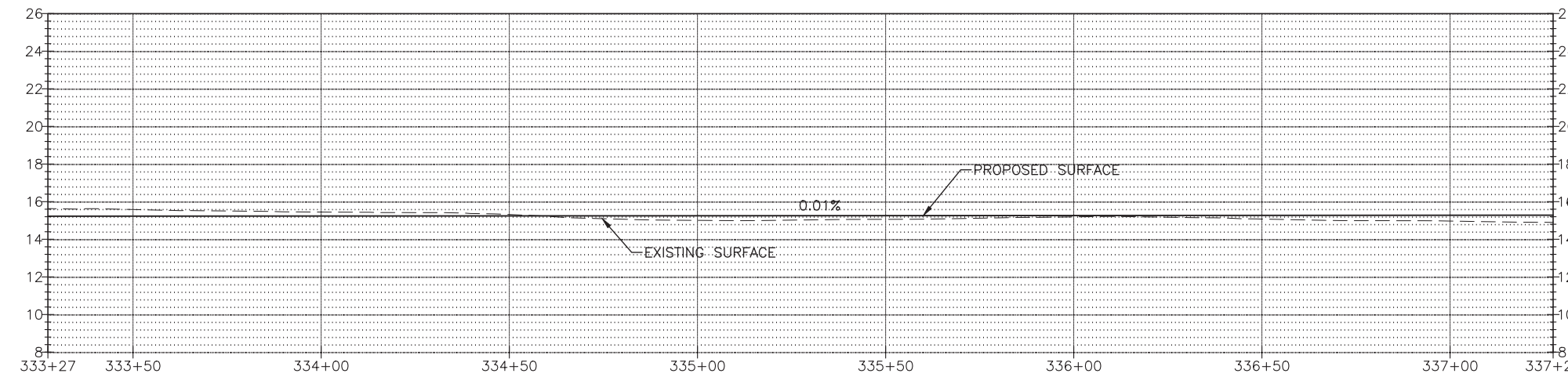
MATCH LINE - EMW STA 140+00 - SEE SHEET ###



E MARGINAL WAY S

PAVING PLANS LEGEND:

- FULL DEPTH HMA/WMA, SEE CONSTRUCTION NOTE FOR DEPTH
- 2" GRIND AND OVERLAY
- SIDEWALK, CEMENT CONC
- ROADWAY, CEMENT CONC, VARIABLE MIX, 15IN
- ROADWAY, CEMENT CONC, HES (24HR), 15IN
- DRIVEWAY, CEMENT CONC, HES (24HR), 8IN
- LANDSCAPING (SEE LP SHEETS)
- GRAVEL SHOULDER, SEE ROADWAY SECTIONS



VAULT SERIAL NO.	DATE	MARK	NATURE	REVISIONS
				MADE CHK'D REV'D

C:\bms\wsp-pb-us-pw-02\td_craig.schoenberg\0158116\TRC0975_P-PH1-PV01-PV10.dwg
Jan-17-20 3:45pm

60% DESIGN - NOT FOR CONSTRUCTION




SDCI #####, SDOT #####
REVIEWED BY SPU/WATER ENGINEERING
..... 20.....
REVIEWED BY SPU/DRAINAGE
..... 20.....
APPROVED BY SDOT STREET IMPROVEMENT PERMITTING
..... 20.....

APPROVED FOR ADVERTISING
NANCY LOCKE
DEPARTMENT OF FINANCE & ADMINISTRATIVE SERVICES
SEATTLE, WASHINGTON 20

BY:
CITY PURCHASING & CONTRACTING SERVICES DIRECTOR

INITIALS AND DATE		INITIALS AND DATE	
DESIGNED CS	01/20/2020	REVIEWED:	
CHECKED KL	01/20/2020	DES. SDOT	CONST. PROJ. MGR.
DRAWN JW	01/20/2020	RECEIVED	
CHECKED CS	01/20/2020	REVISED AS BUILT	



Seattle Department of Transportation

ORDINANCE NO. _____ PW NO. _____
FUND: _____
SCALE: H. 1"=20', V. 1"=5'

**EAST MARGINAL WAY
HEAVY HAUL CORRIDOR
PHASE 1**

JOB	PC
CO	CO
VPI #	PV10
SHEET	58 OF 232

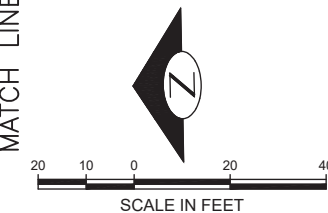
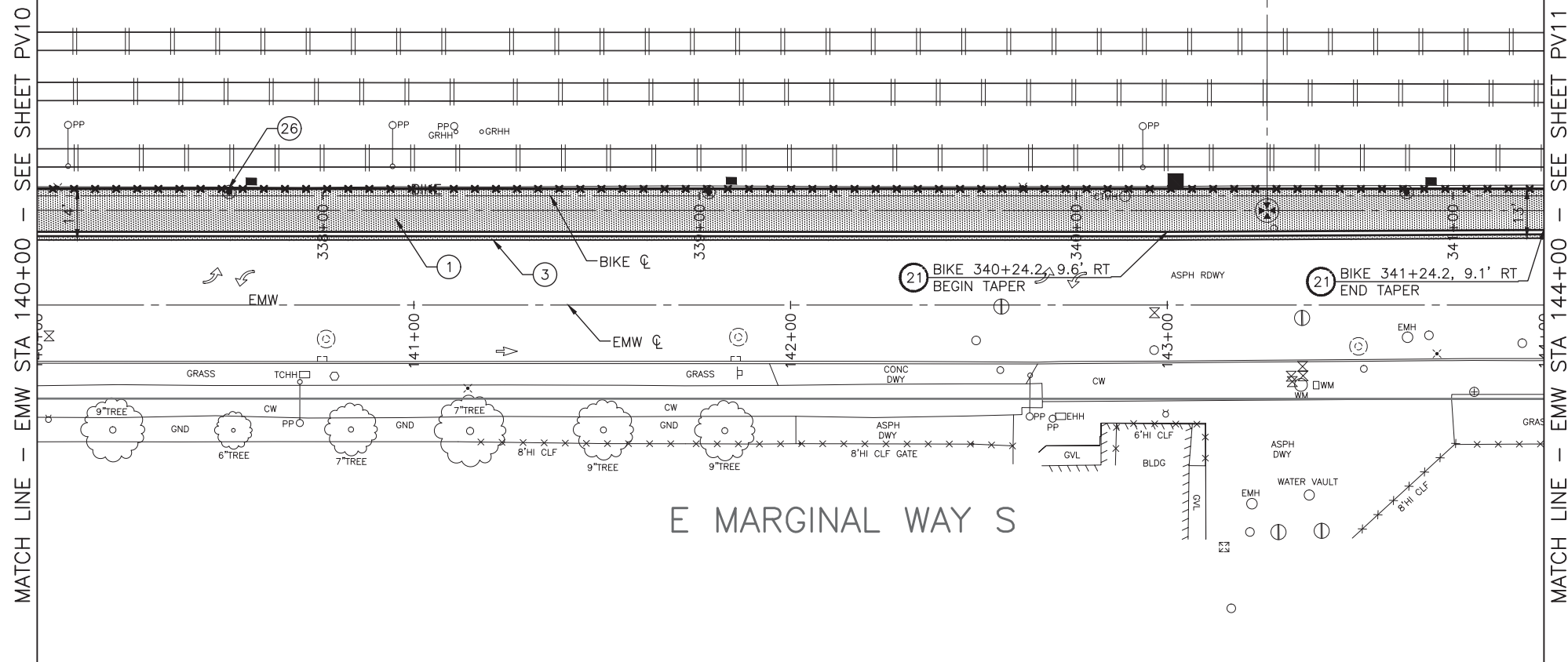


PAVING PLAN

SDCI: #####, SDOT: #####

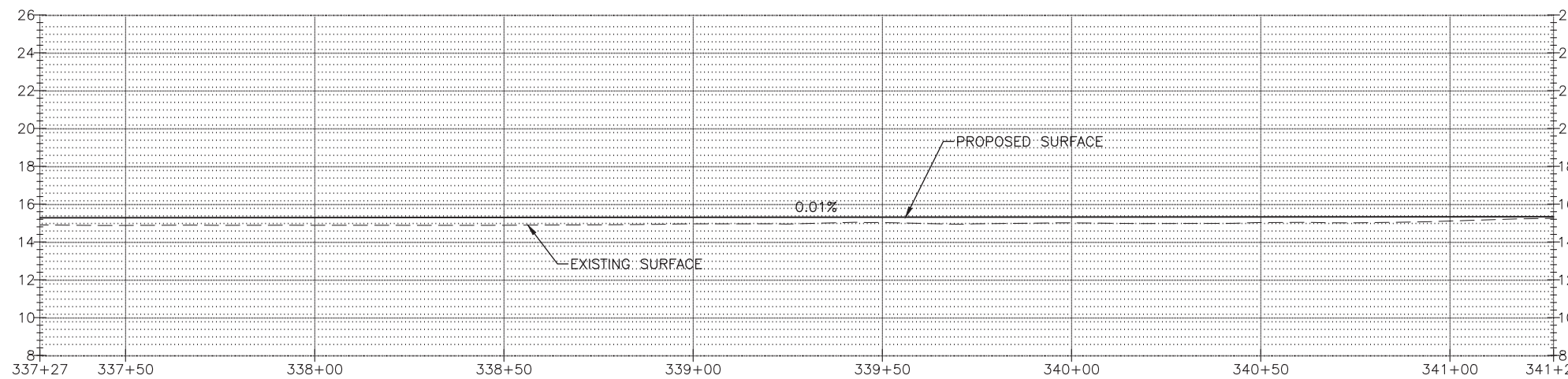
PAVING PLANS NOTES:

- 1 PROTECTED BIKE LANE, WMA (CL 1/2 IN), 3 IN
- 3 PAVEMENT, HMA (CL 1/2 IN)
- 21 TRAFFIC BARRIER, (SEE BARRIER DETAIL ON SBD SHEETS)
- 26 CHAIN LINK FENCE, TYPE 4 W/ ROUND POSTS, PER STD PLAN NO 450A



PAVING PLANS LEGEND:

- FULL DEPTH HMA/WMA, SEE CONSTRUCTION NOTE FOR DEPTH
- 2" GRIND AND OVERLAY
- SIDEWALK, CEMENT CONC
- ROADWAY, CEMENT CONC, VARIABLE MIX, 15IN
- ROADWAY, CEMENT CONC, HES (24HR), 15IN
- DRIVEWAY, CEMENT CONC, HES (24HR), 8IN
- LANDSCAPING (SEE LP SHEETS)
- GRAVEL SHOULDER, SEE ROADWAY SECTIONS



VAULT SERIAL NO.	DATE	MARK	NATURE	REVISIONS	MADE	CHK'D	REV'D

C:\bms\wsp-pb-us-pw-02\td_craig.schoenberg\d0158116\TRC0975_P-PH1-PV11-PV20.dwg Jan-17-20 3:46pm

SDCI: #####, SDOT: #####

60% DESIGN - NOT FOR CONSTRUCTION



SDCI #####, SDOT #####
REVIEWED BY SPU/WATER ENGINEERING
..... 20.....
REVIEWED BY SPU/DRAINAGE
..... 20.....
APPROVED BY SDOT STREET IMPROVEMENT PERMITTING
..... 20.....

APPROVED FOR ADVERTISING
NANCY LOCKE
 DEPARTMENT OF FINANCE & ADMINISTRATIVE SERVICES
 SEATTLE, WASHINGTON 20

INITIALS AND DATE		INITIALS AND DATE	
DESIGNED KL	01/20/2020	REVIEWED:	
CHECKED CS	01/20/2020	DES. CONST.	
		SDOT PROJ. MGR.	
DRAWN JW	01/20/2020	RECEIVED	
CHECKED CS	01/20/2020	REVISED AS BUILT	



Seattle Department of Transportation
 ORDINANCE NO. _____ PW NO. _____
 FUND: _____
 SCALE: H. 1"=20', V. 1"=5'

**EAST MARGINAL WAY
 HEAVY HAUL CORRIDOR
 PHASE 1**

JOB	PC
CO	CO
VPI #	PV11
SHEET	59 of 232



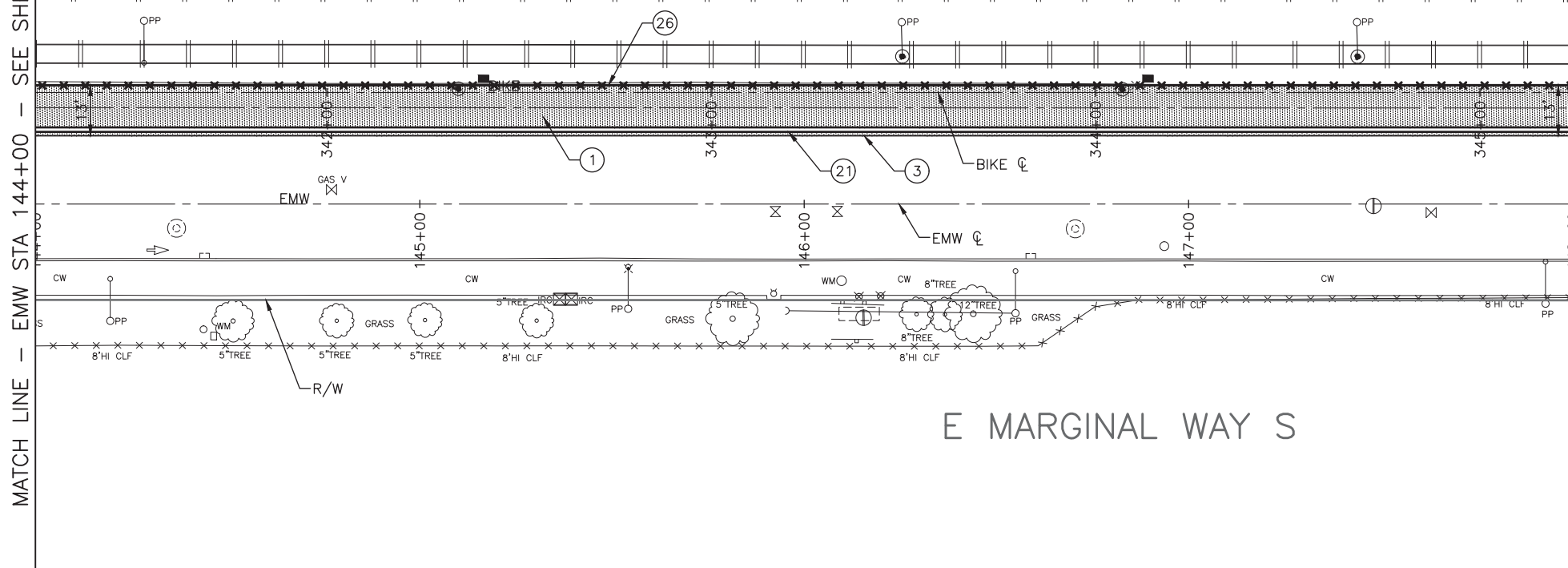
PAVING PLAN

PAVING PLANS NOTES:

- 1 PROTECTED BIKE LANE, WMA (CL 1/2 IN), 3 IN
- 3 PAVEMENT, HMA (CL 1/2 IN)
- 21 TRAFFIC BARRIER, (SEE BARRIER DETAIL ON SBD SHEETS)
- 26 CHAIN LINK FENCE, TYPE 4 W/ ROUND POSTS, PER STD PLAN NO 450A

MATCH LINE - EMW STA 144+00 - SEE SHEET PV11

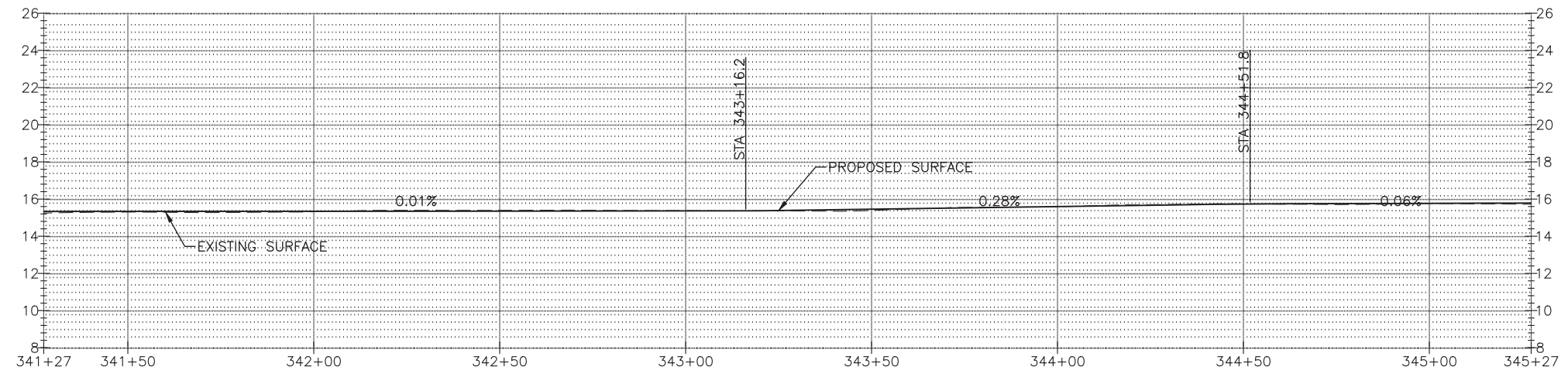
MATCH LINE - EMW STA 148+00 - SEE SHEET PV13



E MARGINAL WAY S

PAVING PLANS LEGEND:

- FULL DEPTH HMA/WMA, SEE CONSTRUCTION NOTE FOR DEPTH
- 2" GRIND AND OVERLAY
- SIDEWALK, CEMENT CONC
- ROADWAY, CEMENT CONC, VARIABLE MIX, 15IN
- ROADWAY, CEMENT CONC, HES (24HR), 15IN
- DRIVEWAY, CEMENT CONC, HES (24HR), 8IN
- LANDSCAPING (SEE LP SHEETS)
- GRAVEL SHOULDER, SEE ROADWAY SECTIONS



VAULT SERIAL NO.	DATE	MARK	NATURE	REVISIONS	MADE	CHK'D	REV'D

C:\bms\wsp-pb-us-pw-02\td_craig.schoenberg\0158116\TRC0975_P-PH1-PV11-PV20.dwg
Jan-17-20 3:46pm

60% DESIGN - NOT FOR CONSTRUCTION



SDCI #####, SDOT #####
REVIEWED BY SPU/WATER ENGINEERING
..... 20.....
REVIEWED BY SPU/DRAINAGE
..... 20.....
APPROVED BY SDOT STREET IMPROVEMENT PERMITTING
..... 20.....

APPROVED FOR ADVERTISING
NANCY LOCKE
DEPARTMENT OF FINANCE & ADMINISTRATIVE SERVICES
SEATTLE, WASHINGTON 20

INITIALS AND DATE		INITIALS AND DATE	
DESIGNED KL	01/20/2020	REVIEWED:	
CHECKED CS	01/20/2020	DES. CONST.	
		SDOT PROJ. MGR.	
DRAWN JW	01/20/2020	RECEIVED	
CHECKED CS	01/20/2020	REVISED AS BUILT	



Seattle Department of Transportation
ORDINANCE NO. _____ PW NO. _____
FUND: _____
SCALE: H. 1"=20', V. 1"=5'

**EAST MARGINAL WAY
HEAVY HAUL CORRIDOR
PHASE 1**

JOB	PC
CO	CO
VPI #	PV12
SHEET	60 OF 232

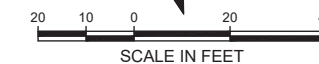
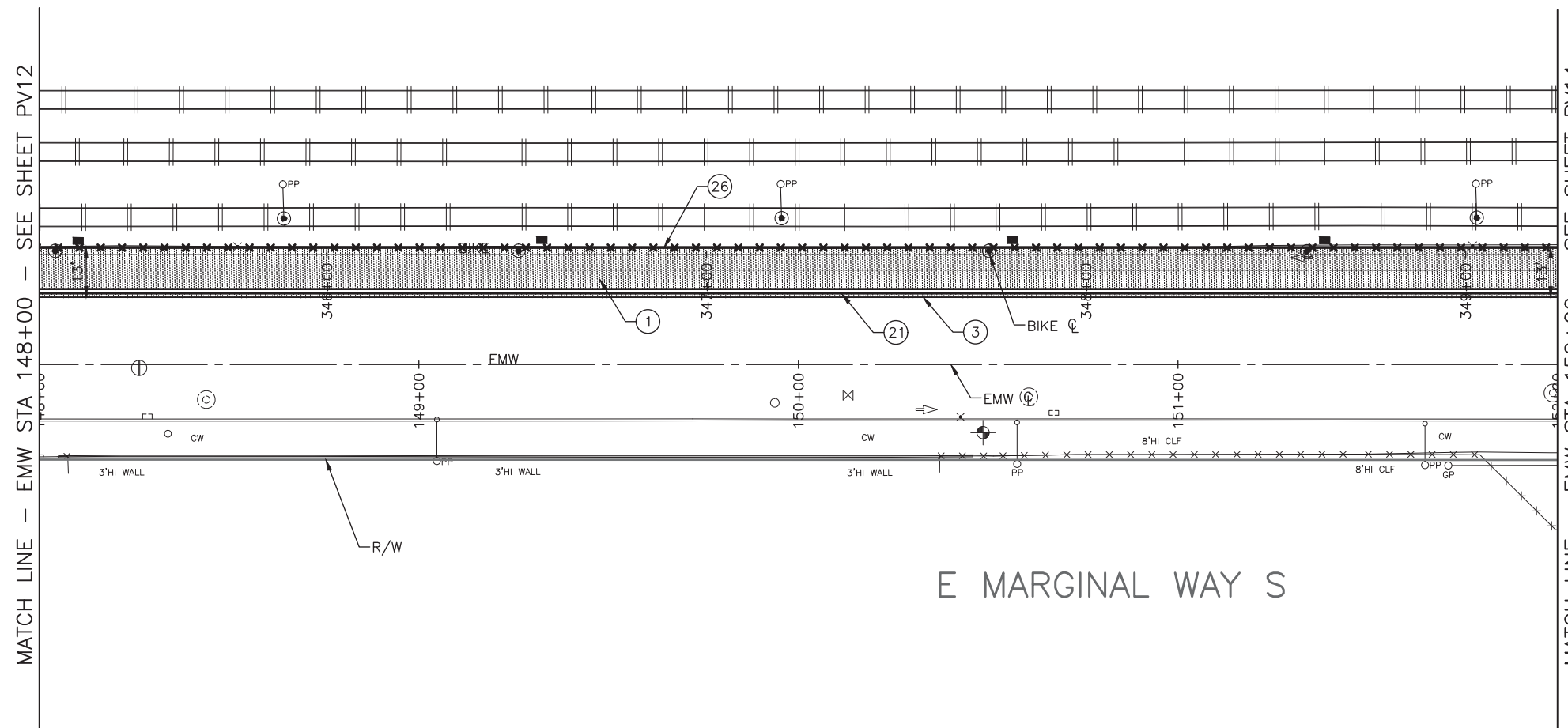


PAVING PLAN

SDCI: #####, SDOT: #####

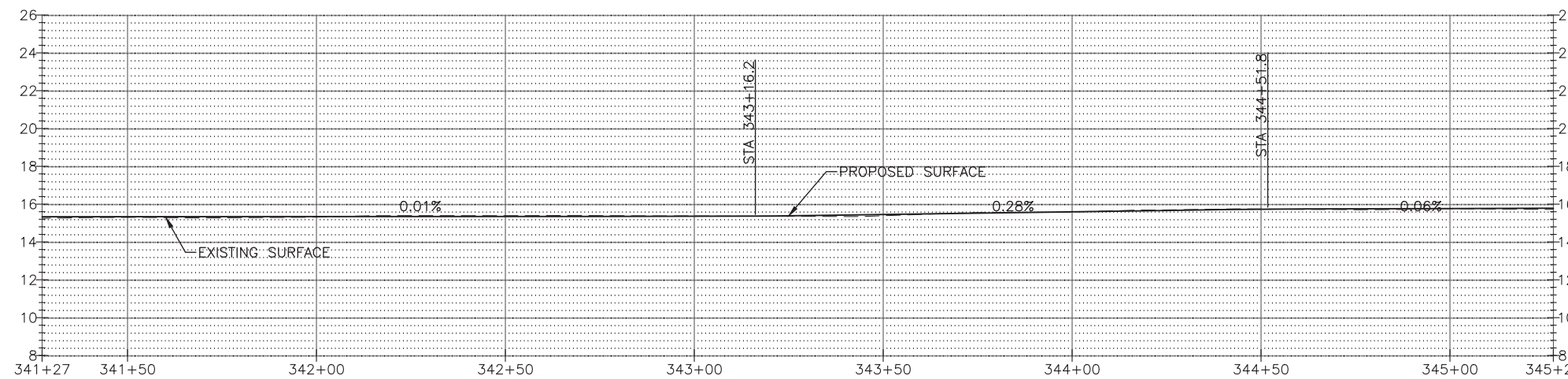
PAVING PLANS NOTES:

- 1 PROTECTED BIKE LANE, WMA (CL 1/2 IN), 3 IN
- 3 PAVEMENT, HMA (CL 1/2 IN)
- 21 TRAFFIC BARRIER, (SEE BARRIER DETAIL ON SBD SHEETS)
- 26 CHAIN LINK FENCE, TYPE 4 W/ ROUND POSTS, PER STD PLAN NO 450A



PAVING PLANS LEGEND:

- FULL DEPTH HMA/WMA, SEE CONSTRUCTION NOTE FOR DEPTH
- 2" GRIND AND OVERLAY
- SIDEWALK, CEMENT CONC
- ROADWAY, CEMENT CONC, VARIABLE MIX, 15IN
- ROADWAY, CEMENT CONC, HES (24HR), 15IN
- DRIVEWAY, CEMENT CONC, HES (24HR), 8IN
- LANDSCAPING (SEE LP SHEETS)
- GRAVEL SHOULDER, SEE ROADWAY SECTIONS



VAULT SERIAL NO.	DATE	MARK	NATURE	REVISIONS	MADE	CHK'D	REV'D

C:\bms\wsp-pb-us-pw-02\td_craig.schoenberg\0158116\FRC0975_P-PH1-PV11-PPV20.dwg Jan-17-20 3:49pm

SDCI: #####, SDOT: #####

60% DESIGN - NOT FOR CONSTRUCTION




SDCI #####, SDOT #####
REVIEWED BY SPU/WATER ENGINEERING
..... 20.....
REVIEWED BY SPU/DRAINAGE
..... 20.....
APPROVED BY SDOT STREET IMPROVEMENT PERMITTING
..... 20.....

APPROVED FOR ADVERTISING
NANCY LOCKE
 DEPARTMENT OF FINANCE & ADMINISTRATIVE SERVICES
 SEATTLE, WASHINGTON 20

BY:
 CITY PURCHASING & CONTRACTING SERVICES DIRECTOR

INITIALS AND DATE		INITIALS AND DATE	
DESIGNED KL	01/20/2020	REVIEWED: DES.	
CHECKED CS	01/20/2020	SDOT	CONST. PROJ. MGR.
DRAWN JW	01/20/2020	RECEIVED	
CHECKED CS	01/20/2020	REVISED AS BUILT	



Seattle Department of Transportation

ORDINANCE NO. _____ PW NO. _____
 FUND: _____
 SCALE: H. 1"=20', V. 1"=5'

**EAST MARGINAL WAY
 HEAVY HAUL CORRIDOR
 PHASE 1**

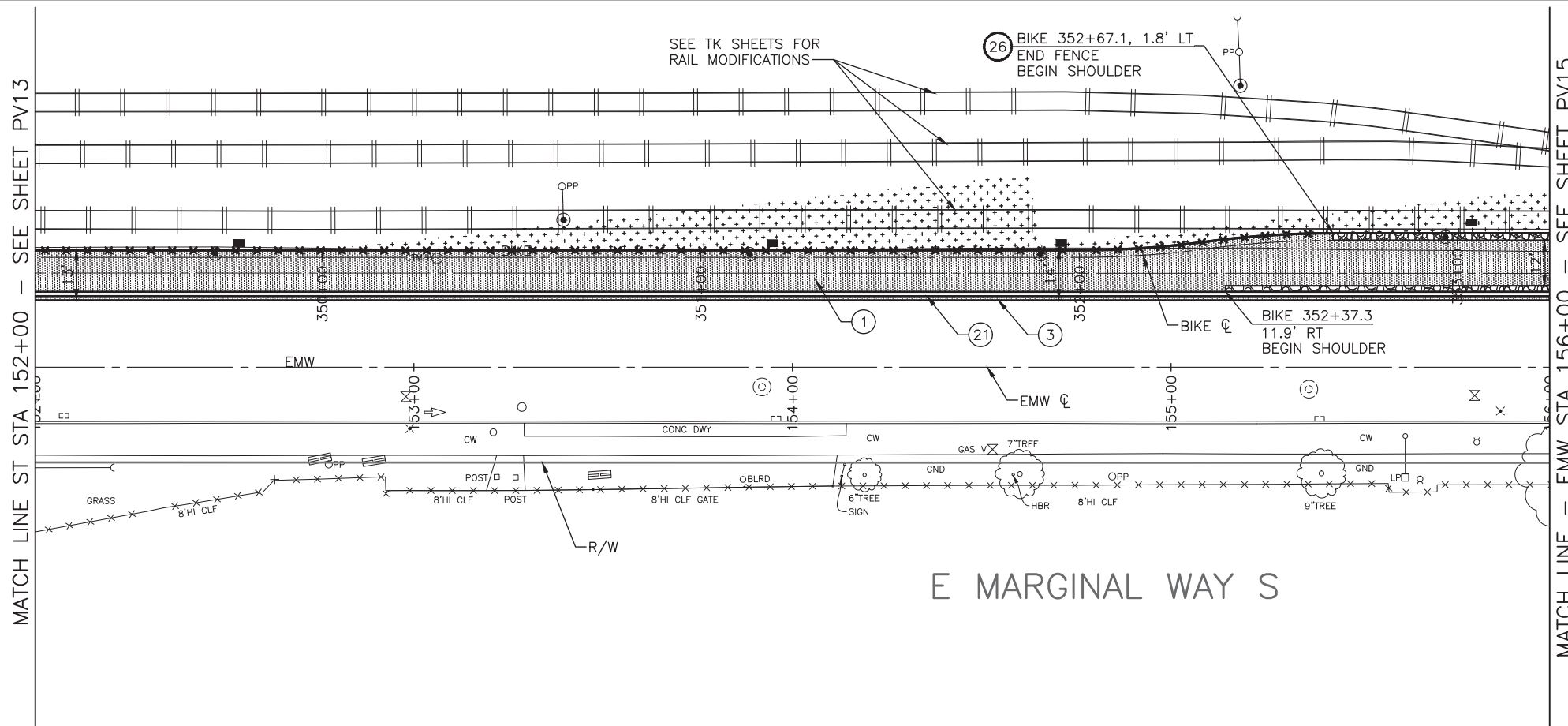
JOB	PC
CO	CO
VPI #	PV13
SHEET	61 OF 232



PAVING PLAN

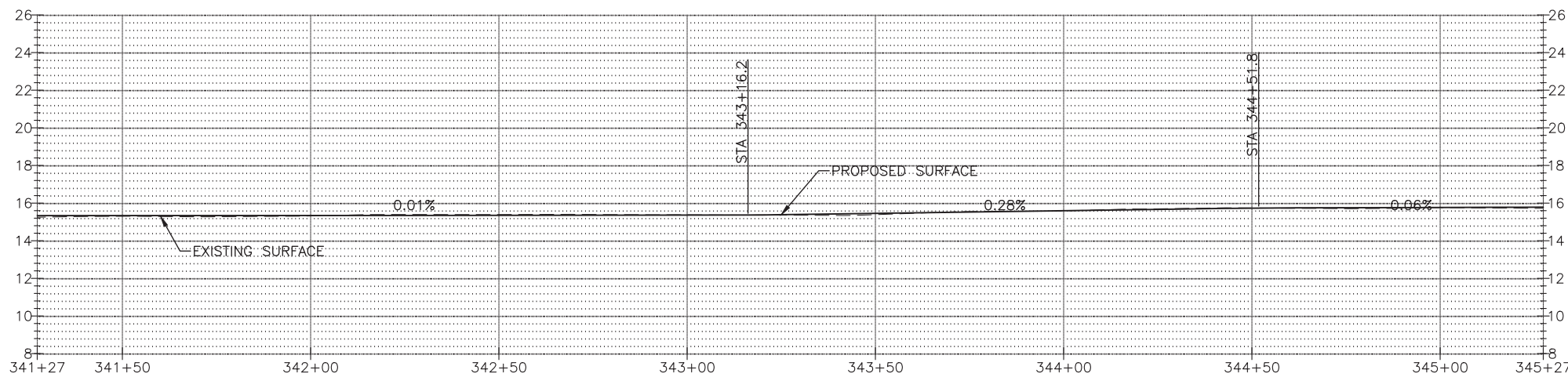
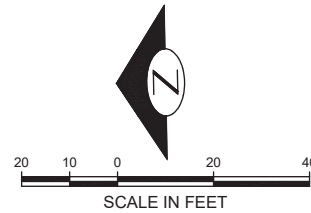
C:\bms\wsp-pb-us-pw-02\td\craig.schoenberg\d0158116\FRC0975_P-PH1-PV14-11-17-20_3:50pm.dwg

VAULT SERIAL NO.	DATE	MARK	NATURE	REVISIONS
				MADE CHKD REV'D



PAVING PLANS NOTES:

- 1 PROTECTED BIKE LANE, WMA (CL 1/2 IN), 3 IN
- 3 PAVEMENT, HMA (CL 1/2 IN)
- 21 TRAFFIC BARRIER, (SEE BARRIER DETAIL ON SBD SHEETS)
- 26 CHAIN LINK FENCE, TYPE 4 W/ ROUND POSTS, PER STD PLAN NO 450A



PAVING PLANS LEGEND:

- FULL DEPTH HMA/WMA, SEE CONSTRUCTION NOTE FOR DEPTH
- 2" GRIND AND OVERLAY
- SIDEWALK, CEMENT CONC
- ROADWAY, CEMENT CONC, VARIABLE MIX, 15IN
- ROADWAY, CEMENT CONC, HES (24HR), 15IN
- DRIVEWAY, CEMENT CONC, HES (24HR), 8IN
- LANDSCAPING (SEE LP SHEETS)
- GRAVEL SHOULDER, SEE ROADWAY SECTIONS

SDCI #####, SDOT #####


60% DESIGN - NOT FOR CONSTRUCTION



SDCI #####, SDOT #####
REVIEWED BY SPU/WATER ENGINEERING
20.....
REVIEWED BY SPU/DRAINAGE
20.....
APPROVED BY SDOT STREET IMPROVEMENT PERMITTING
20.....

APPROVED FOR ADVERTISING
NANCY LOCKE
DEPARTMENT OF FINANCE & ADMINISTRATIVE SERVICES
SEATTLE, WASHINGTON 20

INITIALS AND DATE		INITIALS AND DATE	
DESIGNED KL	01/20/2020	REVIEWED:	DES.
CHECKED CS	01/20/2020	SDOT	CONJ. PROJ. MGR.
DRAWN JW	01/20/2020	RECEIVED	
CHECKED CS	01/20/2020	REVISED AS BUILT	



Seattle Department of Transportation

ORDINANCE NO. _____ PW NO. _____
FUND: -----
SCALE: H. 1"=20', V. 1"=5'

**EAST MARGINAL WAY
HEAVY HAUL CORRIDOR
PHASE 1**

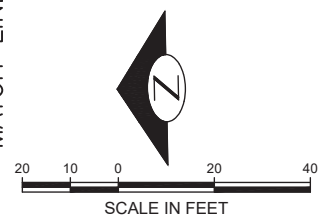
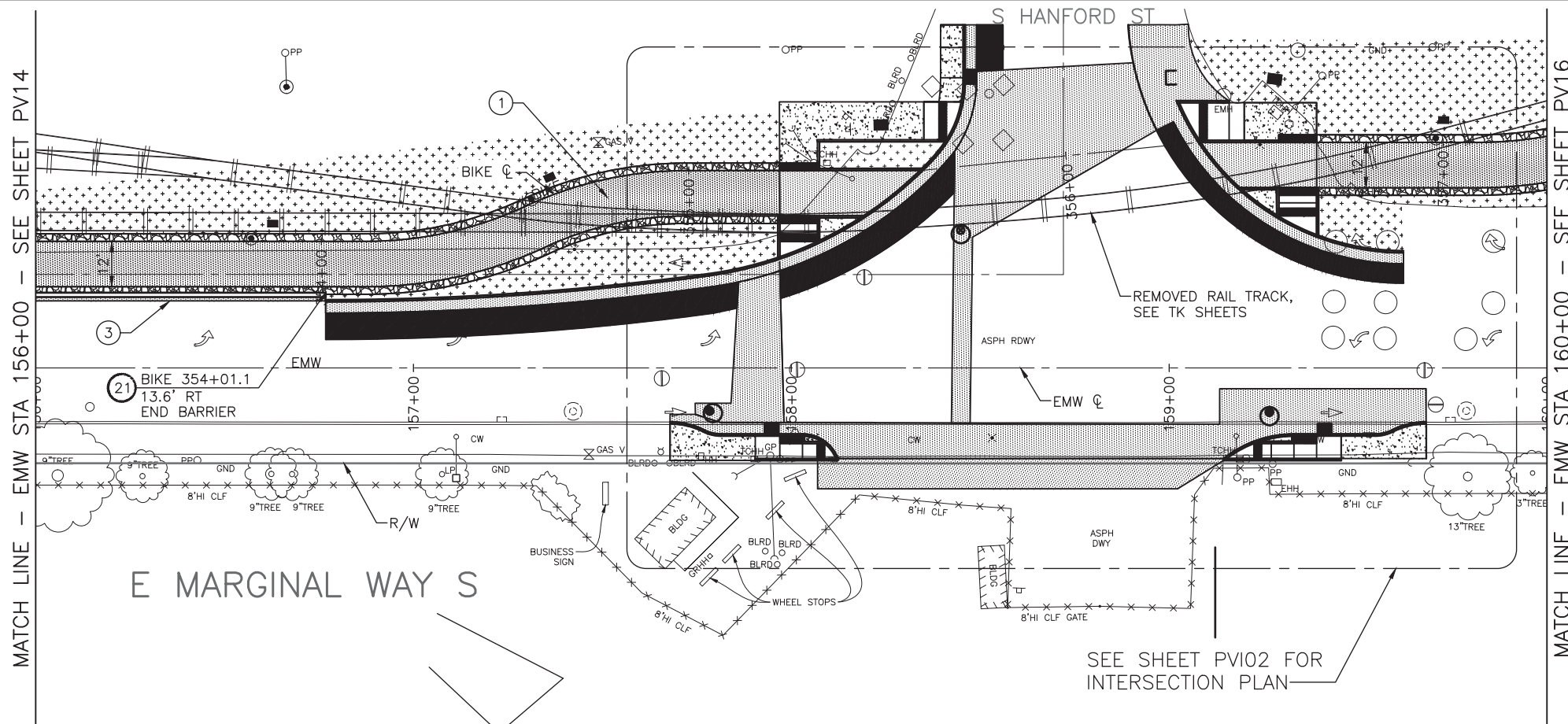
JOB	PC
	CO
VPI #	PV14
SHEET	62 OF 232



PAVING PLAN

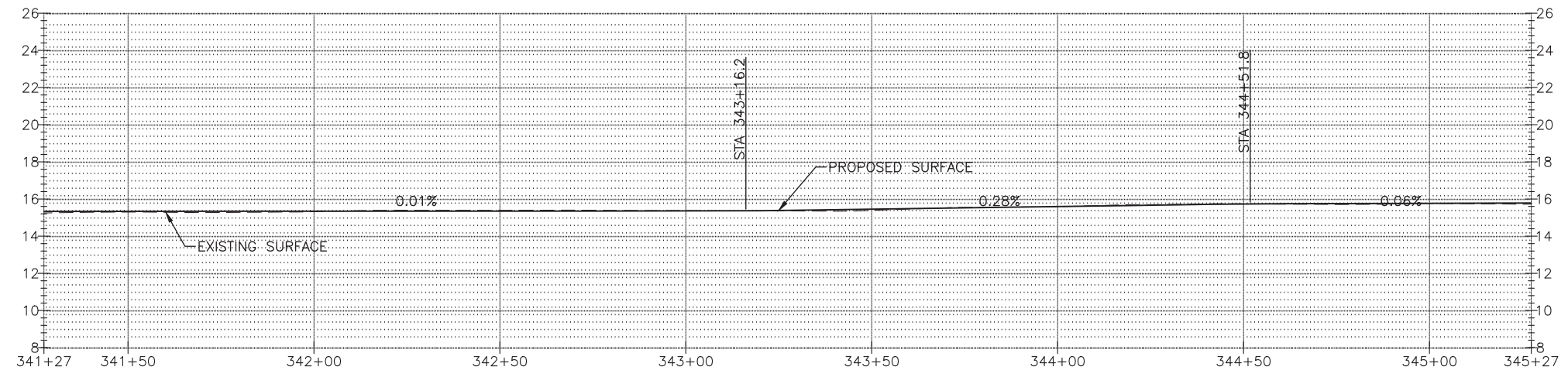
PAVING PLANS NOTES:

- 1 PROTECTED BIKE LANE, WMA (CL 1/2 IN), 3 IN
- 3 PAVEMENT, HMA (CL 1/2 IN)



PAVING PLANS LEGEND:

- FULL DEPTH HMA/WMA, SEE CONSTRUCTION NOTE FOR DEPTH
- 2" GRIND AND OVERLAY
- SIDEWALK, CEMENT CONC
- ROADWAY, CEMENT CONC, VARIABLE MIX, 15IN
- ROADWAY, CEMENT CONC, HES (24HR), 15IN
- DRIVEWAY, CEMENT CONC, HES (24HR), 8IN
- LANDSCAPING (SEE LP SHEETS)
- GRAVEL SHOULDER, SEE ROADWAY SECTIONS



VAULT SERIAL NO.	DATE	MARK	NATURE	REVISIONS	MADE	CHK'D	REV'D

C:\bms\wsp-pb-us-pw-02\td_craig.schoenberg\0158116\TRC0975_P-PH1-PV11-PV20.dwg
Jan-17-20 3:50pm


60% DESIGN - NOT FOR CONSTRUCTION



SDCI #####, SDOT #####
REVIEWED BY SPU/WATER ENGINEERING
..... 20.....
REVIEWED BY SPU/DRAINAGE
..... 20.....
APPROVED BY SDOT STREET IMPROVEMENT PERMITTING
..... 20.....

APPROVED FOR ADVERTISING
NANCY LOCKE
 DEPARTMENT OF FINANCE & ADMINISTRATIVE SERVICES
 SEATTLE, WASHINGTON 20

INITIALS AND DATE		INITIALS AND DATE	
DESIGNED KL	01/20/2020	REVIEWED:	
CHECKED CS	01/20/2020	DES.	CONST.
		SDOT	PROJ. MGR.
DRAWN JW	01/20/2020	RECEIVED	
CHECKED CS	01/20/2020	REVISED AS BUILT	



Seattle Department of Transportation
 ORDINANCE NO. _____ PW NO. _____
 FUND: _____
 SCALE: H. 1"=20', V. 1"=5'

**EAST MARGINAL WAY
 HEAVY HAUL CORRIDOR
 PHASE 1**

JOB	PC
CO	CO
VPI #	PV15
SHEET	63 OF 232



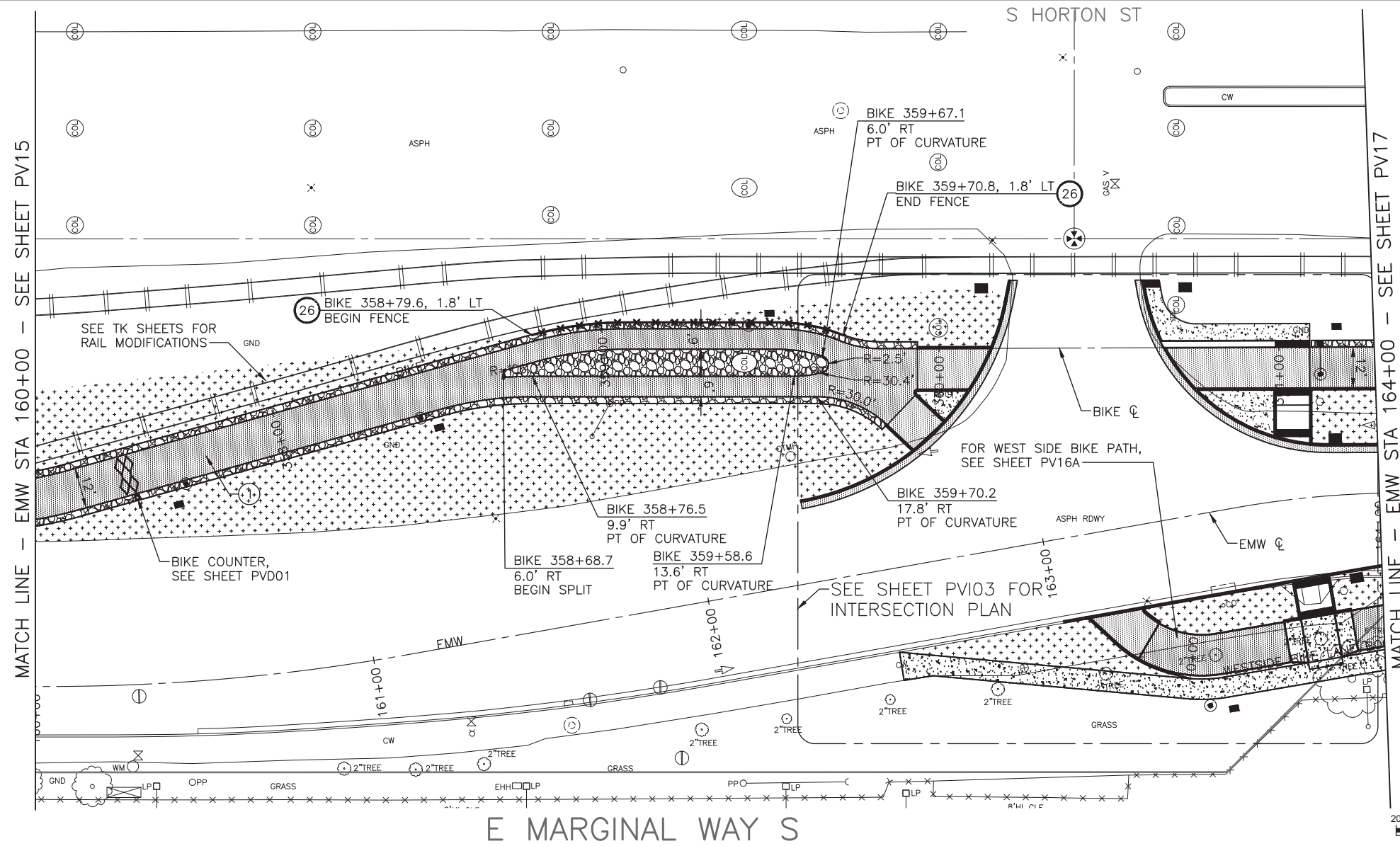
SDCI: #####, SDOT: #####

PAVING PLANS NOTES:

- 1 PROTECTED BIKE LANE, WMA (CL 1/2 IN), 3 IN
- 26 CHAIN LINK FENCE, TYPE 4 W/ ROUND POSTS, PER STD PLAN NO 450A

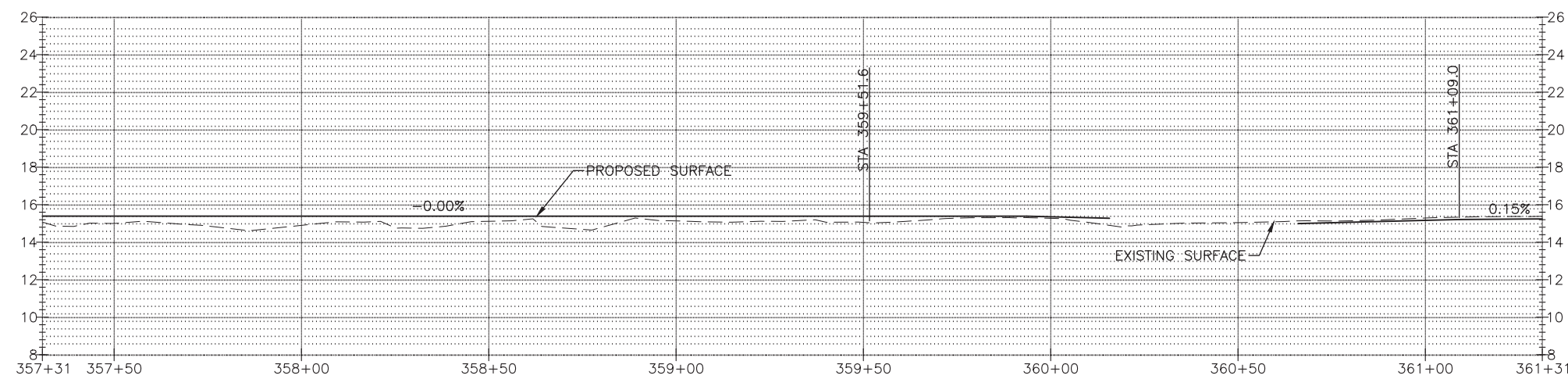
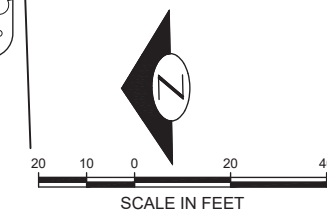
MATCH LINE - EMW STA 160+00 - SEE SHEET PV15

MATCH LINE - EMW STA 164+00 - SEE SHEET PV17



PAVING PLANS LEGEND:

- FULL DEPTH HMA/WMA, SEE CONSTRUCTION NOTE FOR DEPTH
- 2" GRIND AND OVERLAY
- SIDEWALK, CEMENT CONC
- ROADWAY, CEMENT CONC, VARIABLE MIX, 15IN
- ROADWAY, CEMENT CONC, HES (24HR), 15IN
- DRIVEWAY, CEMENT CONC, HES (24HR), 8IN
- LANDSCAPING (SEE LP SHEETS)
- GRAVEL SHOULDER, SEE ROADWAY SECTIONS



60% DESIGN - NOT FOR CONSTRUCTION



SDCI #####, SDOT #####
REVIEWED BY SPU/WATER ENGINEERING 20.....
REVIEWED BY SPU/DRAINAGE 20.....
APPROVED BY SDOT STREET IMPROVEMENT PERMITTING 20.....

APPROVED FOR ADVERTISING
NANCY LOCKE
DEPARTMENT OF FINANCE & ADMINISTRATIVE SERVICES
SEATTLE, WASHINGTON 20

BY:
CITY PURCHASING & CONTRACTING SERVICES DIRECTOR

INITIALS AND DATE		INITIALS AND DATE	
DESIGNED KL	01/20/2020	REVIEWED:	
CHECKED CS	01/20/2020	DES. CONST.	
		SDOT PROJ. MGR.	
DRAWN JW	01/20/2020	RECEIVED	
CHECKED CS	01/20/2020	REVISED AS BUILT	



Seattle Department of Transportation

ORDINANCE NO. _____ PW NO. _____
FUND: _____
SCALE: H. 1"=20', V. 1"=5'

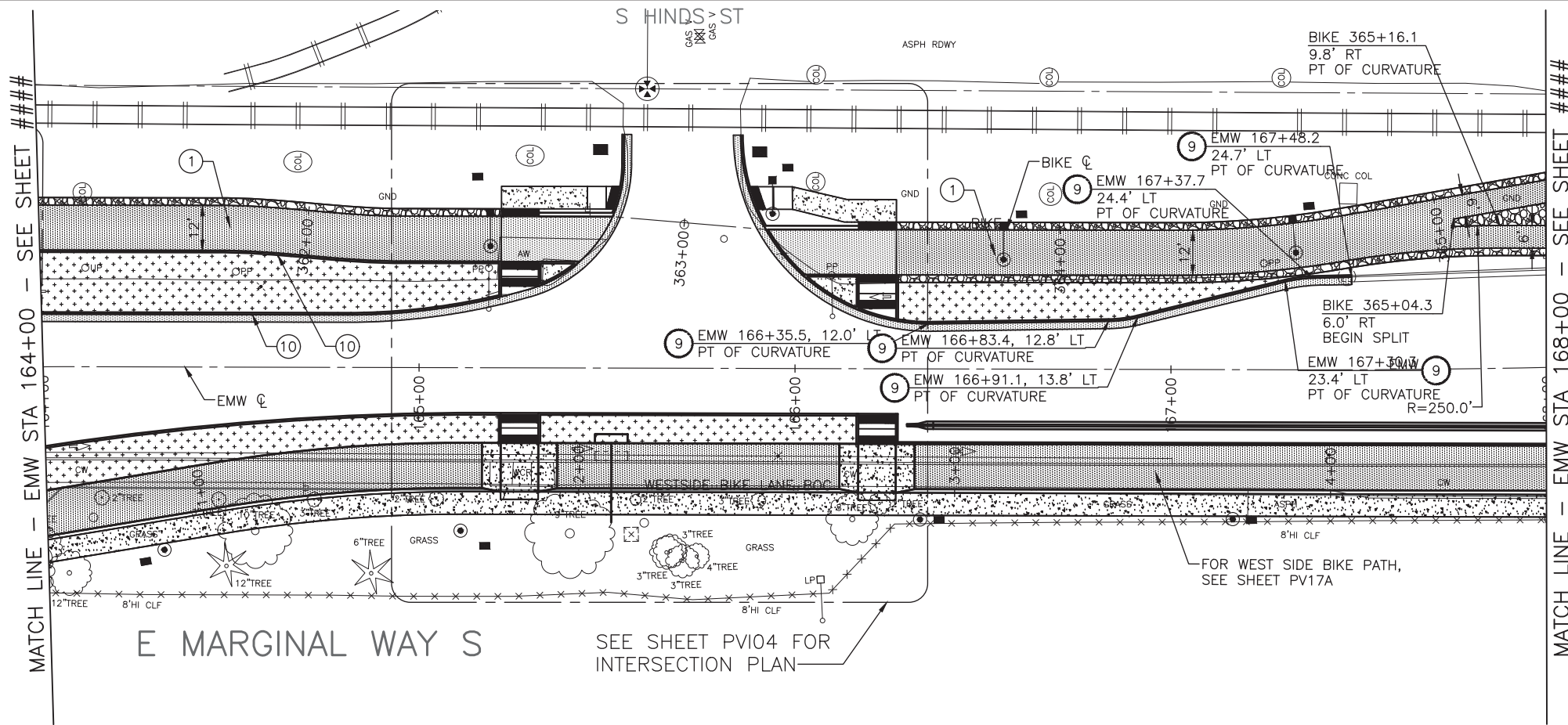
**EAST MARGINAL WAY
HEAVY HAUL CORRIDOR
PHASE 1**

JOB	PC
CO	CO
VPI #	PV16
SHEET	64 OF 232



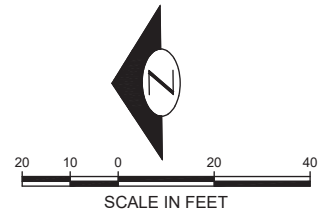
SDCI #####, SDOT #####

C:\bms\wsp-pb-us-pw-02\td\craig.schoenberger\0158116\FRC0975_P-PH1-PV16-PV20.dwg Jan-17-20 3:51 pm



PAVING PLANS NOTES:

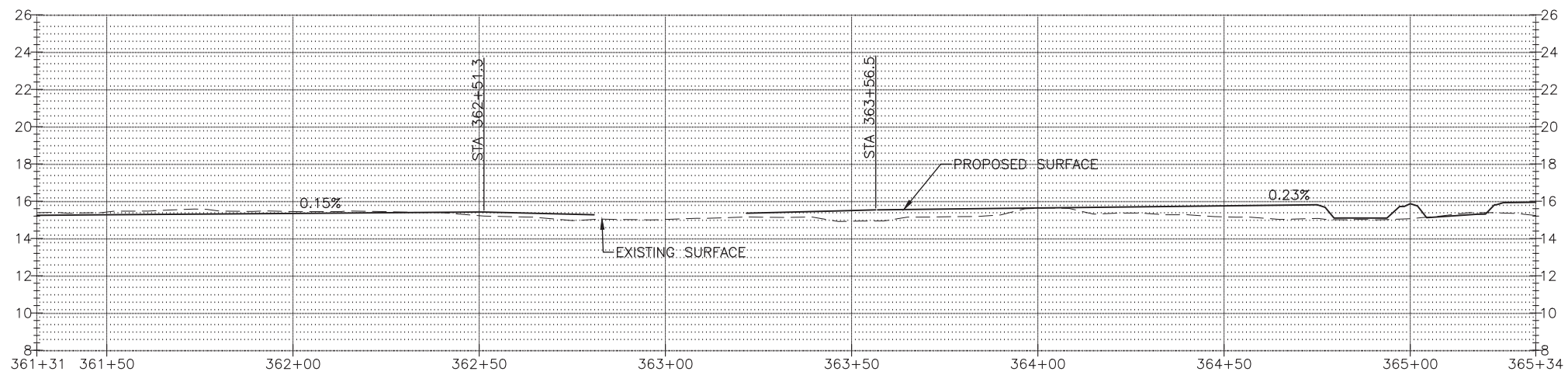
- 1 PROTECTED BIKE LANE, WMA (CL 1/2 IN), 3 IN
- 3 PAVEMENT, HMA (CL 1/2 IN)
- 9 CURB, CEMENT CONCRETE, SIDE CURB PER STD PLAN NO 422K
- 10 CURB, CEMENT CONCRETE, H = 6 IN, PER STD PLAN NO 410C



VAULT SERIAL NO.	DATE	MARK	NATURE	REVISIONS

PAVING PLANS LEGEND:

- FULL DEPTH HMA/WMA, SEE CONSTRUCTION NOTE FOR DEPTH
- 2" GRIND AND OVERLAY
- SIDEWALK, CEMENT CONC
- ROADWAY, CEMENT CONC, VARIABLE MIX, 15IN
- ROADWAY, CEMENT CONC, HES (24HR), 15IN
- DRIVEWAY, CEMENT CONC, HES (24HR), 8IN
- LANDSCAPING (SEE LP SHEETS)
- GRAVEL SHOULDER, SEE ROADWAY SECTIONS



60% DESIGN - NOT FOR CONSTRUCTION



SDCI #####, SDOT #####
REVIEWED BY SPU/WATER ENGINEERING
..... 20.....
REVIEWED BY SPU/DRAINAGE
..... 20.....
APPROVED BY SDOT STREET IMPROVEMENT PERMITTING
..... 20.....

APPROVED FOR ADVERTISING
NANCY LOCKE
 DEPARTMENT OF FINANCE & ADMINISTRATIVE SERVICES
 SEATTLE, WASHINGTON 20

INITIALS AND DATE		INITIALS AND DATE	
DESIGNED KL	10/22/2018	REVIEWED: DES.	CONST.
CHECKED CS	10/22/2018	SDOT	PROJ. MGR.
DRAWN JW		RECEIVED	
CHECKED CS	10/22/2018	REVISED AS BUILT	



Seattle Department of Transportation
 ORDINANCE NO. _____ PW NO. _____
 FUND: _____
 SCALE: H. 1"=20', V. 1"=5'

**EAST MARGINAL WAY
 HEAVY HAUL CORRIDOR
 PHASE 1**

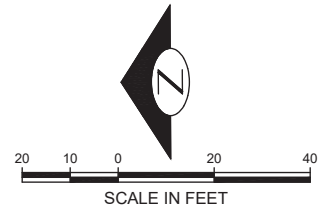
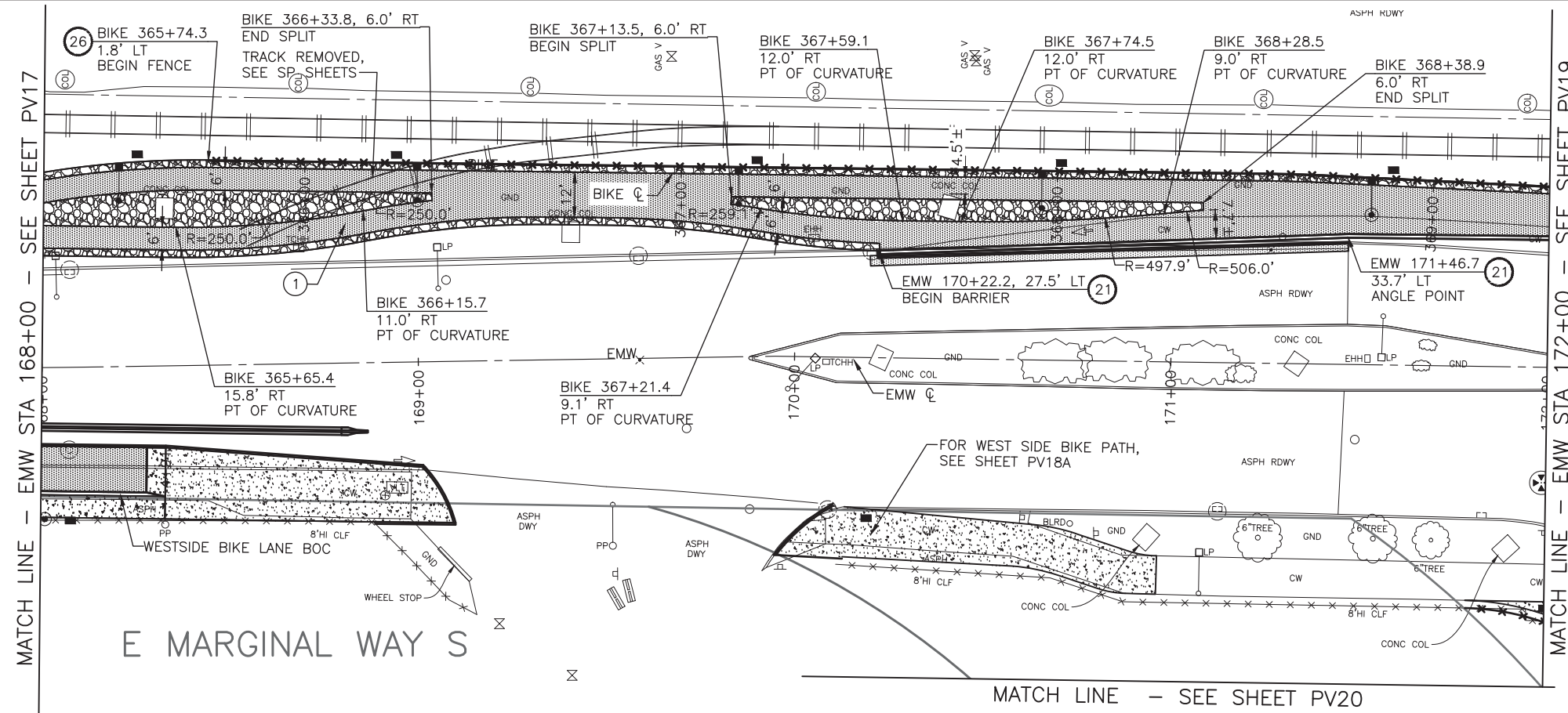
JOB	PC
CO	CO
VPI #	PV17
SHEET	65 OF 232

C:\bms\wsp-pb-us-pw-02\td_craig.schoenberg\d0158116\FRC0975_P-PH1-PV17-PV20.dwg Jan-17-20 3:51 pm

SDCI: #####, SDOT: #####

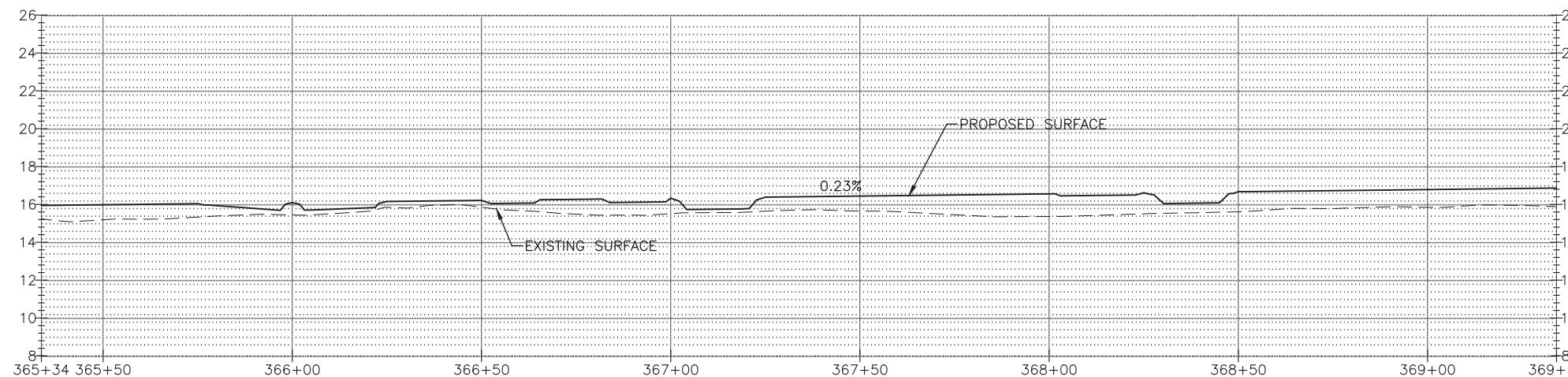
PAVING PLANS NOTES:

- 1 PROTECTED BIKE LANE, WMA (CL 1/2 IN), 3 IN
- 9 CURB, CEMENT CONCRETE, SIDE CURB PER STD PLAN NO 422K
- 21 TRAFFIC BARRIER, (SEE BARRIER DETAIL ON SBD SHEETS)
- 26 CHAIN LINK FENCE, TYPE 4 W/ ROUND POSTS, PER STD PLAN NO 450A



PAVING PLANS LEGEND:

- FULL DEPTH HMA/WMA, SEE CONSTRUCTION NOTE FOR DEPTH
- 2" GRIND AND OVERLAY
- SIDEWALK, CEMENT CONC
- ROADWAY, CEMENT CONC, VARIABLE MIX, 15IN
- ROADWAY, CEMENT CONC, HES (24HR), 15IN
- DRIVEWAY, CEMENT CONC, HES (24HR), 8IN
- LANDSCAPING (SEE LP SHEETS)
- GRAVEL SHOULDER, SEE ROADWAY SECTIONS



VAULT SERIAL NO.	DATE	MARK	NATURE	REVISIONS	MADE CHK'D	REV'D

C:\bms\wsp-pb-us-pw-02\td_craig.schoenberg\0158116\TRC0975_P-PH1-PV11-PV20.dwg Jan-17-20 3:52pm

SDCI: #####, SDOT: #####


60% DESIGN - NOT FOR CONSTRUCTION



SDCI #####, SDOT #####
REVIEWED BY SPU/WATER ENGINEERING
..... 20.....
REVIEWED BY SPU/DRAINAGE
..... 20.....
APPROVED BY SDOT STREET IMPROVEMENT PERMITTING
..... 20.....

APPROVED FOR ADVERTISING
NANCY LOCKE
 DEPARTMENT OF FINANCE & ADMINISTRATIVE SERVICES
 SEATTLE, WASHINGTON 20

INITIALS AND DATE		INITIALS AND DATE	
DESIGNED KL	01/20/2020	REVIEWED:	
CHECKED CS	01/20/2020	DES. CONST.	
		SDOT PROJ. MGR.	
DRAWN JW	01/20/2020	RECEIVED	
CHECKED CS	01/20/2020	REVISED AS BUILT	



Seattle Department of Transportation
 ORDINANCE NO. _____ PW NO. _____
 FUND: _____
 SCALE: H. 1"=20', V. 1"=5'

**EAST MARGINAL WAY
 HEAVY HAUL CORRIDOR
 PHASE 1**

JOB	PC
CO	CO
VPI #	PV18
SHEET	66 OF 232



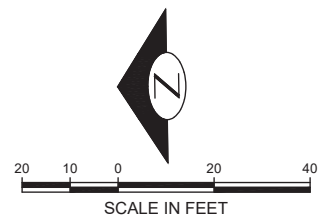
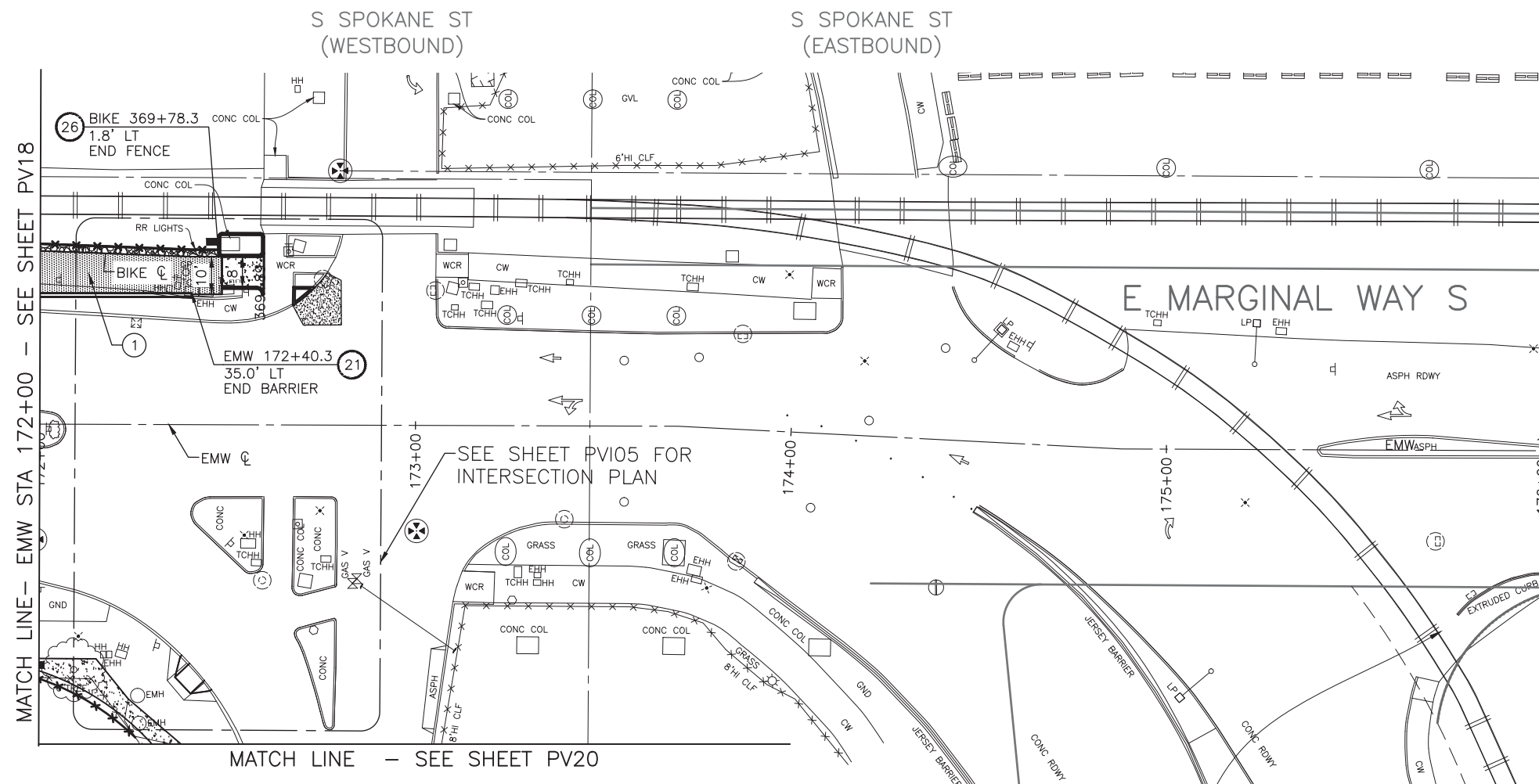
PAVING PLAN

PAVING PLANS NOTES:

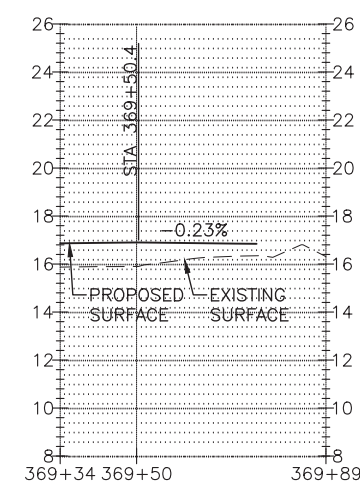
- 1 PROTECTED BIKE LANE, WMA (CL 1/2 IN), 3 IN
- 14 SIDEWALK, CEMENT CONCRETE, W/25% POZZOLANS PER STD PLAN NO 420
- 20 DETECTABLE DIRECTIONAL STRIP, SEE SHEET CHD01
- 21 TRAFFIC BARRIER, (SEE BARRIER DETAIL ON SBD SHEETS)
- 26 CHAIN LINK FENCE, TYPE 4 W/ ROUND POSTS, PER STD PLAN NO 450A

PAVING PLANS LEGEND:

- FULL DEPTH HMA/WMA, SEE CONSTRUCTION NOTE FOR DEPTH
- 2" GRIND AND OVERLAY
- SIDEWALK, CEMENT CONC
- ROADWAY, CEMENT CONC, VARIABLE MIX, 15IN
- ROADWAY, CEMENT CONC, HES (24HR), 15IN
- DRIVEWAY, CEMENT CONC, HES (24HR), 8IN
- LANDSCAPING (SEE LP SHEETS)
- GRAVEL SHOULDER, SEE ROADWAY SECTIONS



VAULT SERIAL NO.	DATE	MARK	NATURE	REVISIONS	MADE CHK'D	REV'D



60% DESIGN - NOT FOR CONSTRUCTION



SDCI #####, SDOT #####
REVIEWED BY SPU/WATER ENGINEERING
..... 20.....
REVIEWED BY SPU/DRAINAGE
..... 20.....
APPROVED BY SDOT STREET IMPROVEMENT PERMITTING
..... 20.....

APPROVED FOR ADVERTISING
NANCY LOCKE
 DEPARTMENT OF FINANCE & ADMINISTRATIVE SERVICES
 SEATTLE, WASHINGTON 20

INITIALS AND DATE		INITIALS AND DATE	
DESIGNED KL	01/20/2020	REVIEWED:	
CHECKED CS	01/20/2020	DES.	CONST.
		SDOT	PROJ. MGR.
DRAWN JW	01/20/2020	RECEIVED	
CHECKED CS	01/20/2020	REVISED AS BUILT	



Seattle Department of Transportation
 ORDINANCE NO. _____ PW NO. _____
 FUND: _____
 SCALE: H. 1"=20', V. 1"=5'

**EAST MARGINAL WAY
 HEAVY HAUL CORRIDOR
 PHASE 1**

JOB	PC
	CO
VPI #	PV19
SHEET	67 OF 232



PAVING PLAN

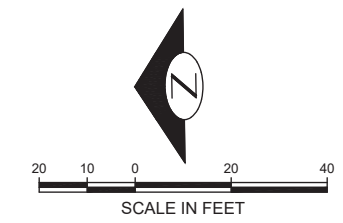
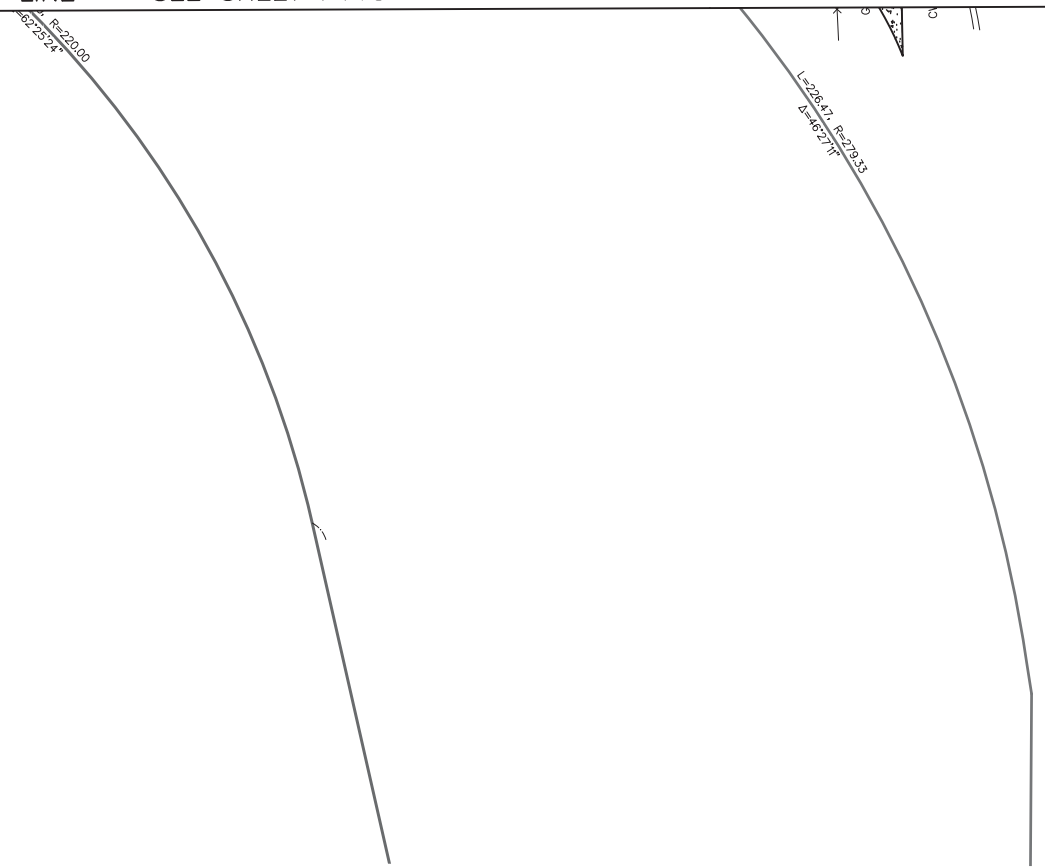
SDCI: #####, SDOT: #####

C:\bms\wsp-pb-us-pw-02\td_craig.schoenberg\0158116\FRC0975_P-PH1-PV11-PV20.dwg Jan-17-20 3:53pm









MATCH LINE - SEE SHEET PV18

MATCH LINE - SEE SHEET PV19

PAVING PLANS NOTES:



PAVING PLANS LEGEND:

-  FULL DEPTH HMA/WMA, SEE CONSTRUCTION NOTE FOR DEPTH
-  2" GRIND AND OVERLAY
-  SIDEWALK, CEMENT CONC
-  ROADWAY, CEMENT CONC, VARIABLE MIX, 15IN
-  ROADWAY, CEMENT CONC, HES (24HR), 15IN
-  DRIVEWAY, CEMENT CONC, HES (24HR), 8IN
-  LANDSCAPING (SEE LP SHEETS)
-  GRAVEL SHOULDER, SEE ROADWAY SECTIONS

VAULT SERIAL NO.	DATE	MARK	NATURE	REVISIONS	MADE	CHK'D	REV'D

C:\bms\wsp-pb-us-pw-02\td_craig.schoenberg\0158116\TRC0975_P-PH1-PV11-PV20.dwg
 Jan-17-20 3:53pm

SDCI: #####, SDOT: #####

60% DESIGN - NOT FOR CONSTRUCTION



SDCI #####, SDOT #####
REVIEWED BY SPU/WATER ENGINEERING 20.....
REVIEWED BY SPU/DRAINAGE 20.....
APPROVED BY SDOT STREET IMPROVEMENT PERMITTING 20.....


APPROVED FOR ADVERTISING
 NANCY LOCKE
 DEPARTMENT OF FINANCE & ADMINISTRATIVE SERVICES
 SEATTLE, WASHINGTON 20

BY:
 CITY PURCHASING & CONTRACTING SERVICES DIRECTOR

INITIALS AND DATE		INITIALS AND DATE	
DESIGNED KL	01/20/2020	REVIEWED:	
CHECKED CS	01/20/2020	DES.	CONST.
		SDOT	PROJ. MGR.
DRAWN JW	01/20/2020	RECEIVED	
CHECKED CS	01/20/2020	REVISED AS BUILT	

ALL WORK SHALL BE DONE IN ACCORDANCE WITH THE CITY OF SEATTLE STANDARD PLANS AND SPECIFICATIONS AND OTHER DOCUMENTS CALLED FOR IN SECTION 0-02.3 OF THE PROJECT MANUAL.

PRELIMINARY

 **Seattle Department of Transportation**

ORDINANCE NO. _____ PW NO. _____
 FUND: -----
 SCALE: H. 1"=20', V. 1"=5'

**EAST MARGINAL WAY
 HEAVY HAUL CORRIDOR
 PHASE 1**

JOB	PC
	CO
VPI #	
	PV20
SHEET	68 of 232



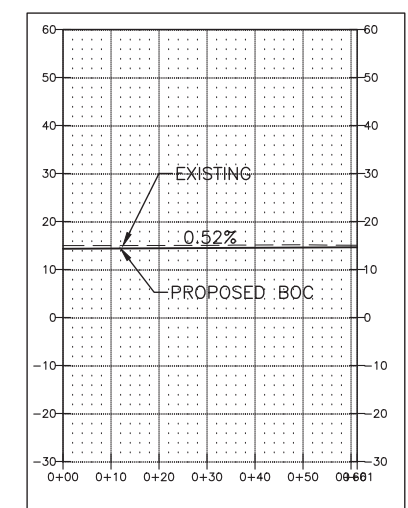
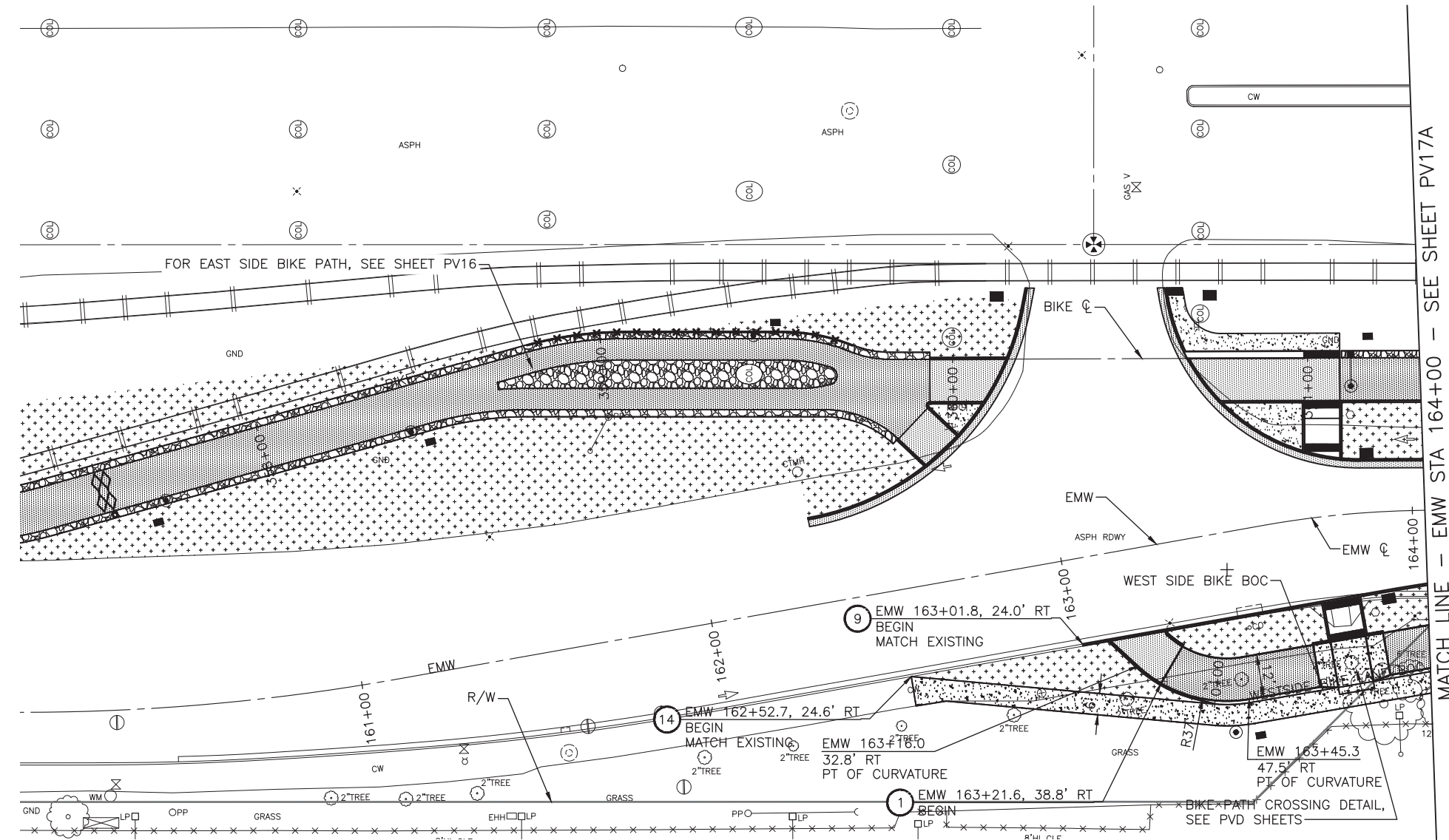
PAVING PLAN

PAVING PLANS NOTES:

- 1 PROTECTED BIKE LANE, WMA (CL 1/2 IN), 3 IN
- 9 CURB, CEMENT CONCRETE, SIDE CURB PER STD PLAN NO 422K
- 14 SIDEWALK, CEMENT CONCRETE, W/25% POZZOLANS PER STD PLAN NO 420

PAVING PLANS LEGEND:

- FULL DEPTH HMA/WMA, SEE CONSTRUCTION NOTE FOR DEPTH
- 2" GRIND AND OVERLAY
- SIDEWALK, CEMENT CONC
- ROADWAY, CEMENT CONC, VARIABLE MIX, 15IN
- ROADWAY, CEMENT CONC, HES (24HR), 15IN
- DRIVEWAY, CEMENT CONC, HES (24HR), 8IN
- LANDSCAPING (SEE LP SHEETS)
- GRAVEL SHOULDER, SEE ROADWAY SECTIONS



VAULT SERIAL NO.	DATE	MARK	NATURE	REVISIONS	MADE	CHK'D	REV'D

C:\Users\atkenj\appdata\local\temp\AcPublish_5816\TRC0975_P--PH1--PV11--PV20.dwg Jan--20--20 11:20am

60% DESIGN - NOT FOR CONSTRUCTION



SDCI #####, SDOT #####
REVIEWED BY SPU/WATER ENGINEERING 20.....
REVIEWED BY SPU/DRAINAGE 20.....
APPROVED BY SDOT STREET IMPROVEMENT PERMITTING 20.....

APPROVED FOR ADVERTISING
NANCY LOCKE
DEPARTMENT OF FINANCE & ADMINISTRATIVE SERVICES
SEATTLE, WASHINGTON 20

BY:
CITY PURCHASING & CONTRACTING SERVICES DIRECTOR

INITIALS AND DATE	INITIALS AND DATE
DESIGNED DES 10/22/2018	REVIEWED: DES. 10/22/2018
CHECKED D. CHK 10/22/2018	CONST. PROJ. MGR. 10/22/2018
DRAWN DRFT 10/22/2018	RECEIVED 10/22/2018
CHECKED DWG CHK 10/22/2018	REVISED AS BUILT 10/22/2018

ALL WORK SHALL BE DONE IN ACCORDANCE WITH THE CITY OF SEATTLE STANDARD PLANS AND SPECIFICATIONS AND OTHER DOCUMENTS CALLED FOR IN SECTION 0-02.3 OF THE PROJECT MANUAL.

PRELIMINARY

Seattle Department of Transportation

ORDINANCE NO. _____ PW NO. _____
FUND: -----
SCALE: H. 1"=20', V. 1"=5'

**EAST MARGINAL WAY
HEAVY HAUL CORRIDOR
PHASE 1**

JOB	PC
CO	CO
VPI #	
	PV16A
SHEET	69 OF 232

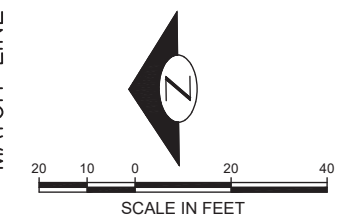
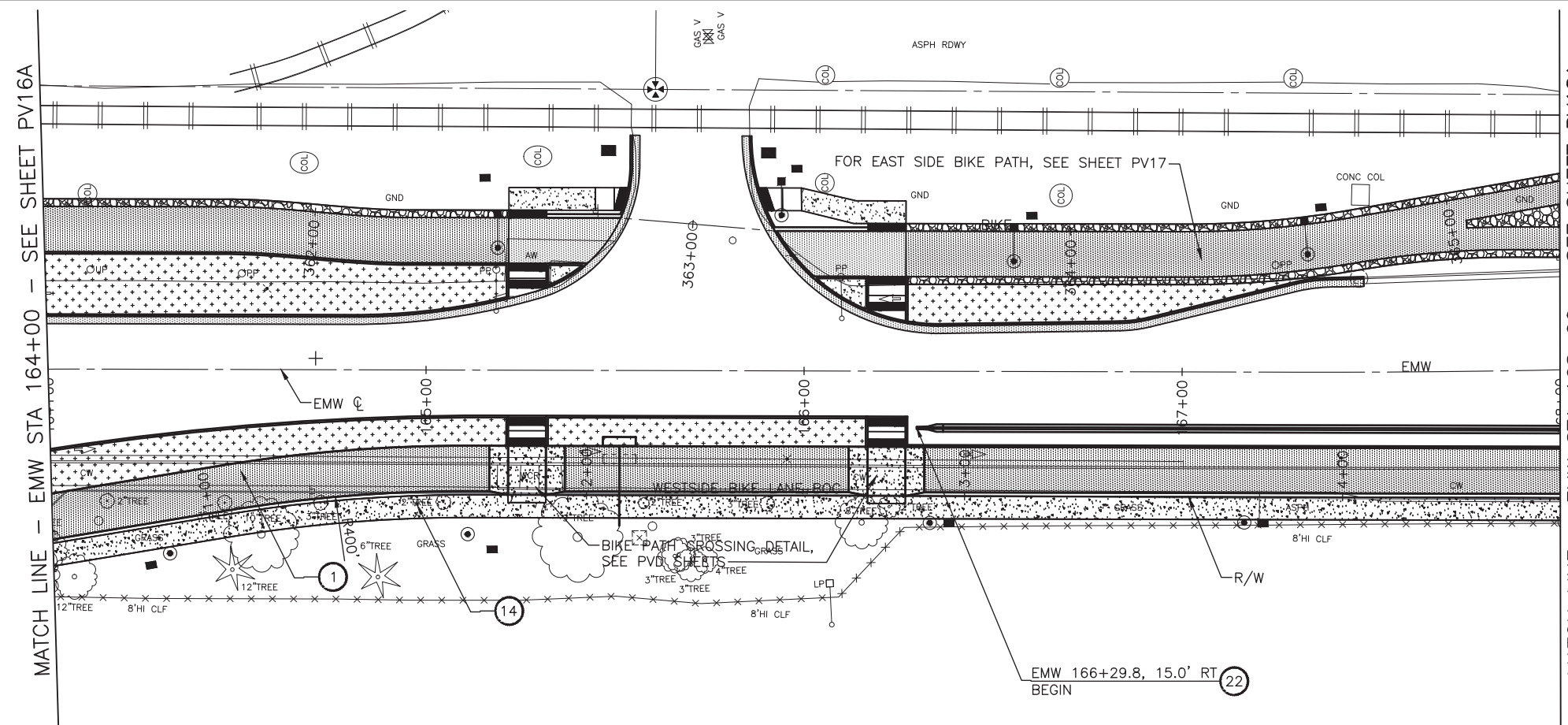


PAVING PLAN

SDCI: #####, SDOT: #####

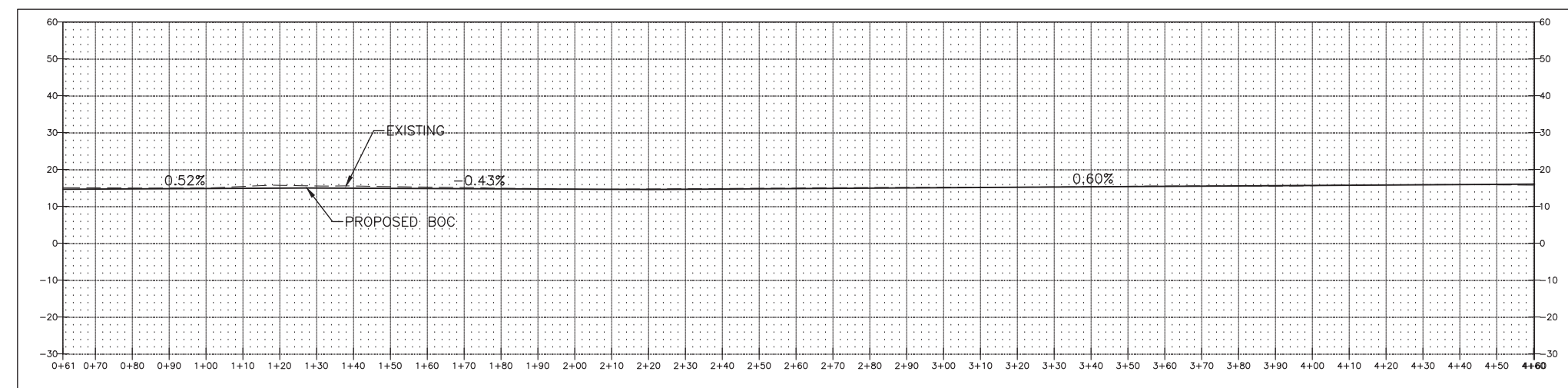
PAVING PLANS NOTES:

- 1 PROTECTED BIKE LANE, WMA (CL 1/2 IN), 3 IN
- 9 CURB, CEMENT CONCRETE, SIDE CURB PER STD PLAN NO 422K
- 14 SIDEWALK, CEMENT CONCRETE, W/25% POZZOLANS PER STD PLAN NO 420
- 22 PRECAST CONCRETE BARRIER TYPE 2 PER WSDOT STD PLAN C-8



PAVING PLANS LEGEND:

- FULL DEPTH HMA/WMA, SEE CONSTRUCTION NOTE FOR DEPTH
- 2" GRIND AND OVERLAY
- SIDEWALK, CEMENT CONC
- ROADWAY, CEMENT CONC, VARIABLE MIX, 15IN
- ROADWAY, CEMENT CONC, HES (24HR), 15IN
- DRIVEWAY, CEMENT CONC, HES (24HR), 8IN
- LANDSCAPING (SEE LP SHEETS)
- GRAVEL SHOULDER, SEE ROADWAY SECTIONS



MADE	CHK'D	REV'D
NATURE	REVISIONS	
DATE	MARK	
Vault Serial No.		

C:\Users\aitkenk\appdata\local\temp\AcPublish_5816\TRC0975_P--PH1--PV17--PV20.dwg
 Jan-20-20 11:20am

SDCI: #####, SDOT: #####

60% DESIGN - NOT FOR CONSTRUCTION



SDCI #####, SDOT #####
REVIEWED BY SPU/WATER ENGINEERING 20.....
REVIEWED BY SPU/DRAINAGE 20.....
APPROVED BY SDOT STREET IMPROVEMENT PERMITTING 20.....

APPROVED FOR ADVERTISING
NANCY LOCKE
 DEPARTMENT OF FINANCE & ADMINISTRATIVE SERVICES
 SEATTLE, WASHINGTON 20

INITIALS AND DATE	INITIALS AND DATE
DESIGNED DES 10/22/2018	REVIEWED: DES. CONST.
CHECKED D. CHK 10/22/2018	SDOT PROJ. MGR.
DRAWN DRFT 10/22/2018	RECEIVED
CHECKED DWG CHK 10/22/2018	REVISED AS BUILT

ALL WORK SHALL BE DONE IN ACCORDANCE WITH THE CITY OF SEATTLE STANDARD PLANS AND SPECIFICATIONS AND OTHER DOCUMENTS CALLED FOR IN SECTION 0-02.3 OF THE PROJECT MANUAL.

PRELIMINARY

ORDINANCE NO. _____ PW NO. _____
 FUND: -----
 SCALE: H. 1"=20', V. 1"=5'

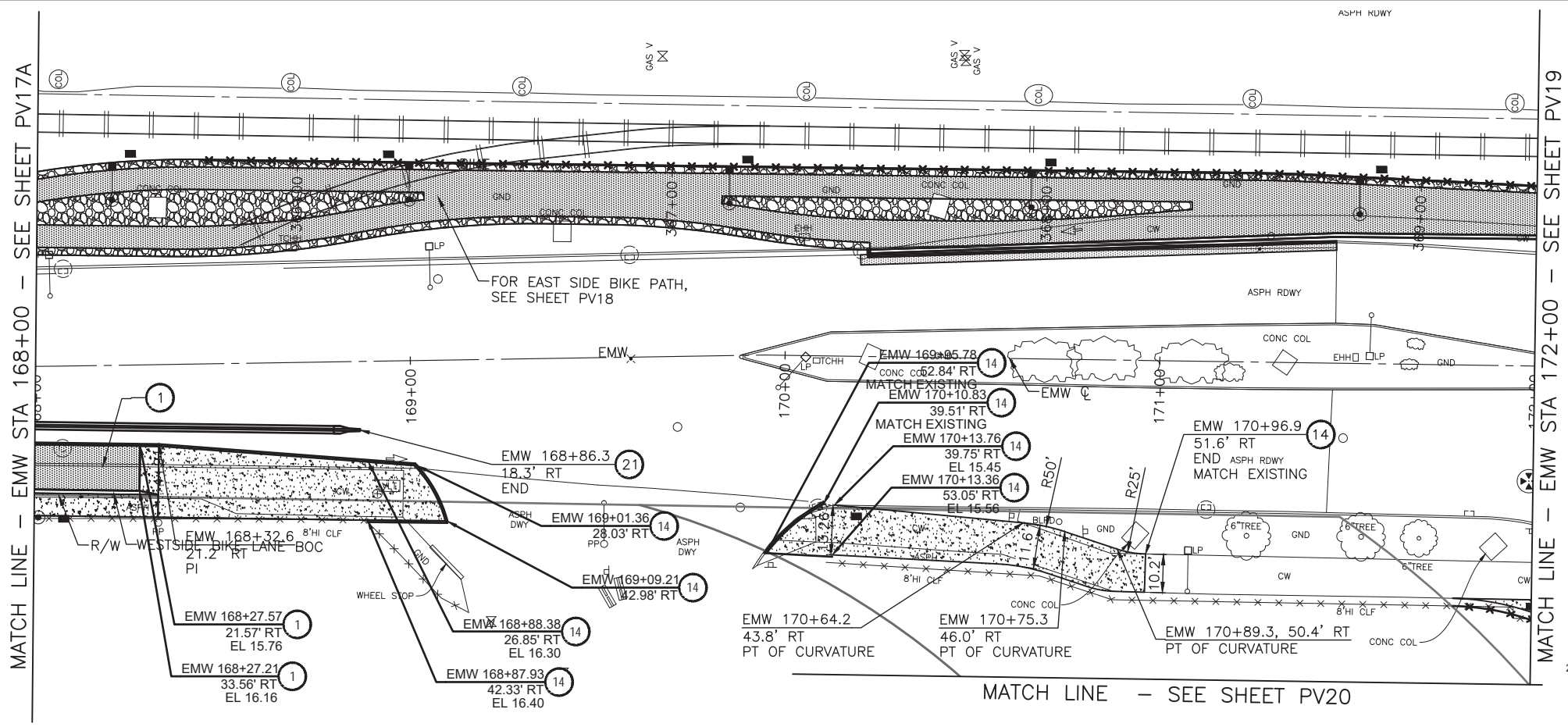
**EAST MARGINAL WAY
 HEAVY HAUL CORRIDOR
 PHASE 1**

JOB	PC
CO	CO
VPI #	
	PV17A
SHEET	70 OF 232

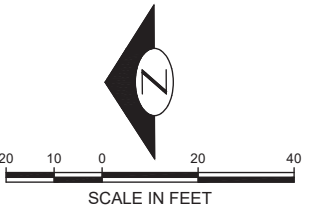


PAVING PLAN

MADE	CHK'D	REV'D
NATURE	REVISIONS	
DATE	MARK	
VAULT SERIAL NO.		



- PAVING PLANS NOTES:**
- 14 SIDEWALK, CEMENT CONCRETE, W/25% POZZOLANS PER STD PLAN NO 420
 - 22 PRECAST CONCRETE BARRIER TYPE 2 PER WSDOT STD PLAN C-8



- PAVING PLANS LEGEND:**
- FULL DEPTH HMA/WMA, SEE CONSTRUCTION NOTE FOR DEPTH
 - 2" GRIND AND OVERLAY
 - SIDEWALK, CEMENT CONC
 - ROADWAY, CEMENT CONC, VARIABLE MIX, 15IN
 - ROADWAY, CEMENT CONC, HES (24HR), 15IN
 - DRIVEWAY, CEMENT CONC, HES (24HR), 8IN
 - LANDSCAPING (SEE LP SHEETS)
 - GRAVEL SHOULDER, SEE ROADWAY SECTIONS

C:\Users\aitkenj\appdata\local\temp\AcPublish_5816\TRC0975_P--PH1--PV11--PV20.dwg Jan-20-20 11:21 am

60% DESIGN - NOT FOR CONSTRUCTION



SDCI #####, SDOT #####
REVIEWED BY SPU/WATER ENGINEERING 20.....
REVIEWED BY SPU/DRAINAGE 20.....
APPROVED BY SDOT STREET IMPROVEMENT PERMITTING 20.....

APPROVED FOR ADVERTISING
NANCY LOCKE
DEPARTMENT OF FINANCE & ADMINISTRATIVE SERVICES
SEATTLE, WASHINGTON 20

INITIALS AND DATE		INITIALS AND DATE	
DESIGNED DES	10/22/2018	REVIEWED:	
CHECKED D. CHK	10/22/2018	DES.	CONST.
		SDOT	PROJ. MGR.
DRAWN DRFT	10/22/2018	RECEIVED	
CHECKED DWG CHK	10/22/2018	REVISED AS BUILT	

PRELIMINARY

Seattle Department of Transportation

ORDINANCE NO. _____ PW NO. _____
FUND: _____
SCALE: H. 1"=20', V. 1"=5'

**EAST MARGINAL WAY
HEAVY HAUL CORRIDOR
PHASE 1**

JOB	PC
	CO
VPI #	
	PV18A
SHEET	71 OF 232



PAVING PLAN

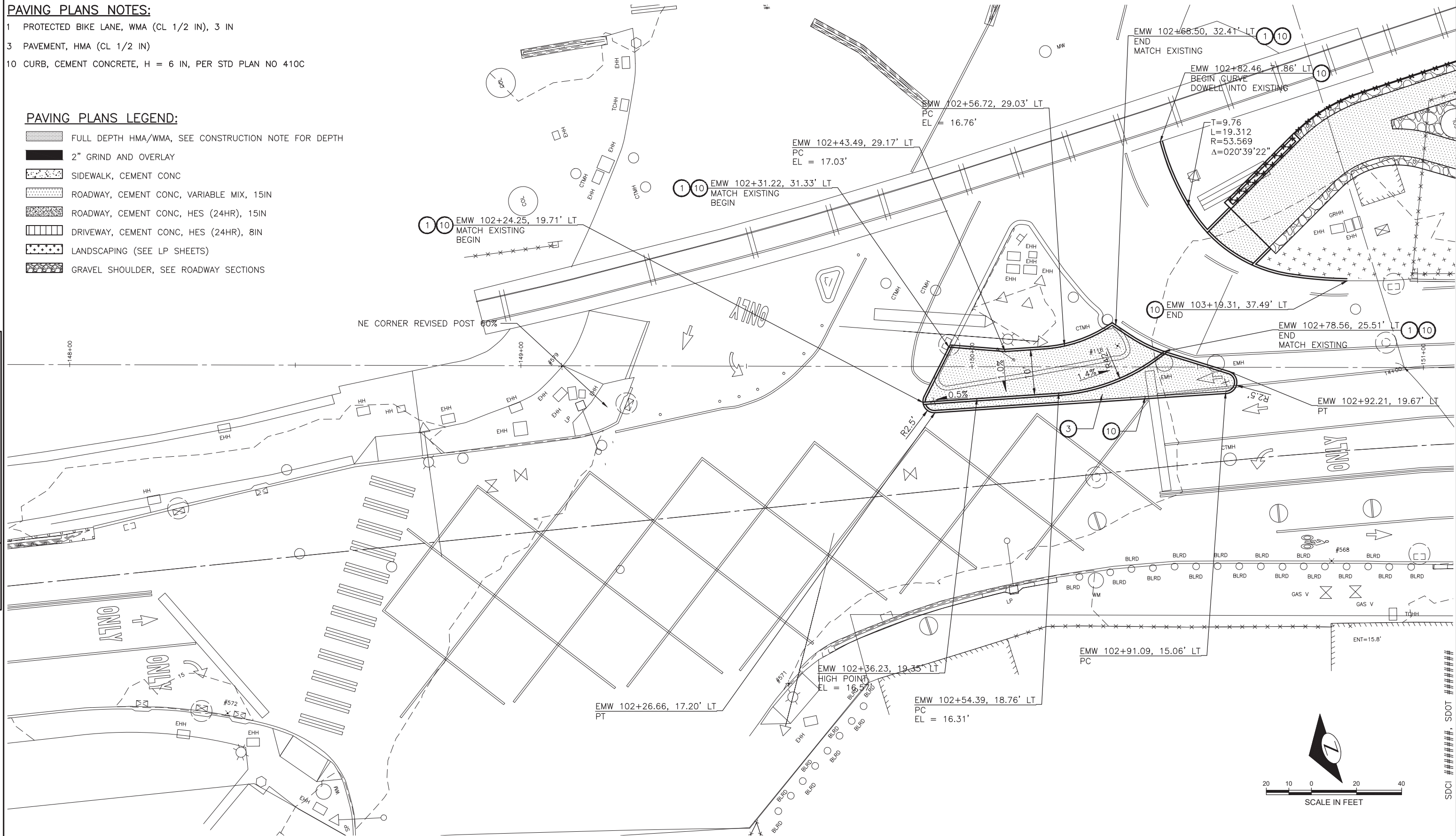
SDCI: #####, SDOT: #####

PAVING PLANS NOTES:

- 1 PROTECTED BIKE LANE, WMA (CL 1/2 IN), 3 IN
- 3 PAVEMENT, HMA (CL 1/2 IN)
- 10 CURB, CEMENT CONCRETE, H = 6 IN, PER STD PLAN NO 410C

PAVING PLANS LEGEND:

- FULL DEPTH HMA/WMA, SEE CONSTRUCTION NOTE FOR DEPTH
- 2" GRIND AND OVERLAY
- SIDEWALK, CEMENT CONC
- ROADWAY, CEMENT CONC, VARIABLE MIX, 15IN
- ROADWAY, CEMENT CONC, HES (24HR), 15IN
- DRIVEWAY, CEMENT CONC, HES (24HR), 8IN
- LANDSCAPING (SEE LP SHEETS)
- GRAVEL SHOULDER, SEE ROADWAY SECTIONS



MADE	CHK'D	REV'D
DATE	MARK	REVISIONS
Vault	Serial No.	

C:\bms\wsp-pb-us-pw-02\wsp_dillon.zong\0158116\TRC0975_P-PH1-PW01-PV05.dwg
 Jan-17-20 3:52pm

60% DESIGN - NOT FOR CONSTRUCTION



SDCI #####, SDOT #####
REVIEWED BY SPU/WATER ENGINEERING
20.....
REVIEWED BY SPU/DRAINAGE
20.....
APPROVED BY SDOT STREET IMPROVEMENT PERMITTING
20.....

APPROVED FOR ADVERTISING
 NANCY LOCKE
 DEPARTMENT OF FINANCE & ADMINISTRATIVE SERVICES
 SEATTLE, WASHINGTON 20

BY: _____
 CITY PURCHASING & CONTRACTING SERVICES DIRECTOR

INITIALS AND DATE	INITIALS AND DATE
DESIGNED JA 10/22/2018	REVIEWED: DES. 10/22/2018
CHECKED SM 10/22/2018	CONST. PROJ. MGR. 10/22/2018
DRAWN MS 10/22/2018	RECEIVED 10/22/2018
CHECKED SM 10/22/2018	REVISED AS BUILT 10/22/2018

ALL WORK SHALL BE DONE IN ACCORDANCE WITH THE CITY OF SEATTLE STANDARD PLANS AND SPECIFICATIONS AND OTHER DOCUMENTS CALLED FOR IN SECTION 0-02.3 OF THE PROJECT MANUAL.

PRELIMINARY

Seattle Department of Transportation

ORDINANCE NO. _____ PW NO. _____
 FUND: _____
 SCALE: H. 1"=20', V. 1"=5'

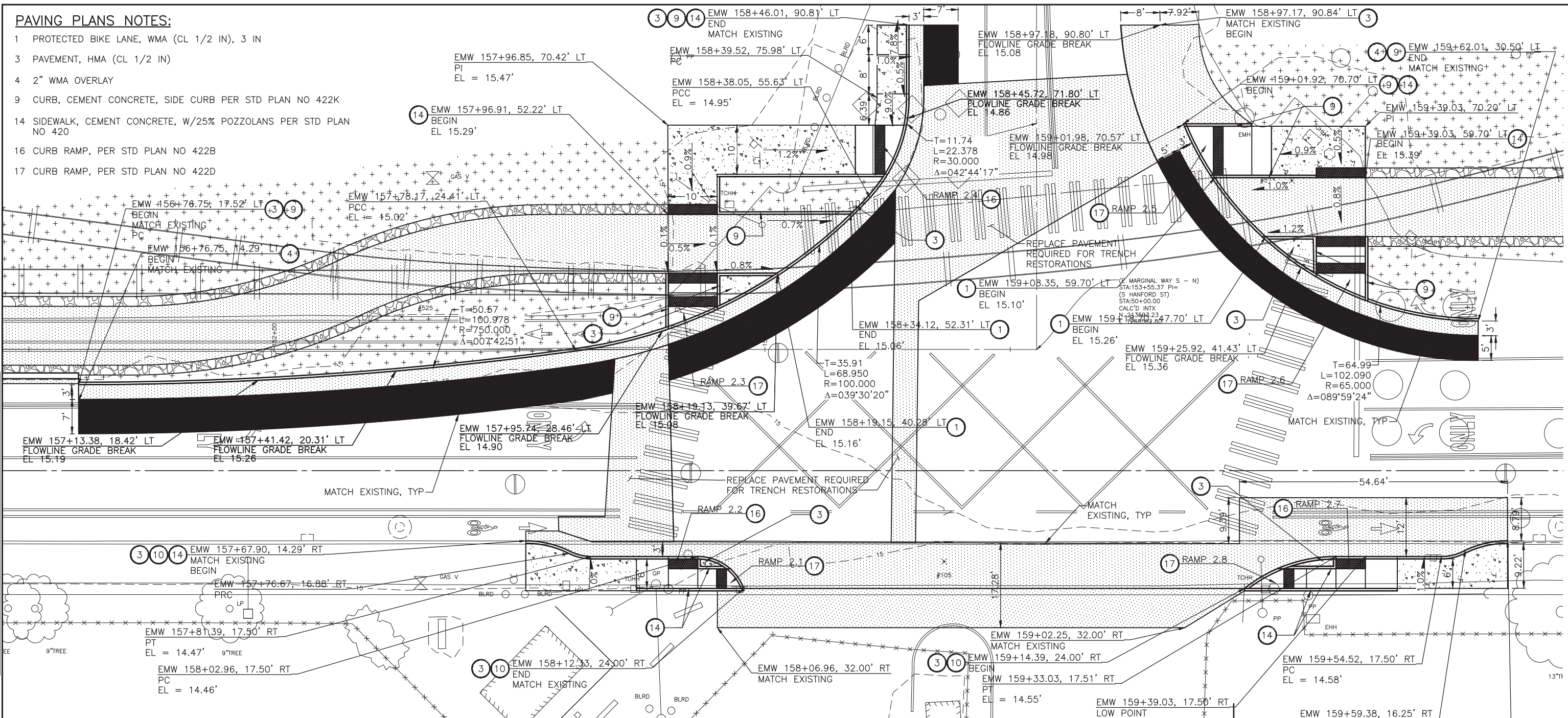
**EAST MARGINAL WAY
 HEAVY HAUL CORRIDOR
 PHASE 1**

JOB	PC
CO	CO
VPI #	PVI01
SHEET	72 OF 232

SDCI #####, SDOT #####

PAVING PLANS NOTES:

- 1 PROTECTED BIKE LANE, WMA (CL 1/2 IN), 3 IN
- 3 PAVEMENT, HMA (CL 1/2 IN)
- 4 2" WMA OVERLAY
- 9 CURB, CEMENT CONCRETE, SIDE CURB PER STD PLAN NO 422K
- 14 SIDEWALK, CEMENT CONCRETE, W/25% POZZOLANS PER STD PLAN NO 420
- 16 CURB RAMP, PER STD PLAN NO 422B
- 17 CURB RAMP, PER STD PLAN NO 422D



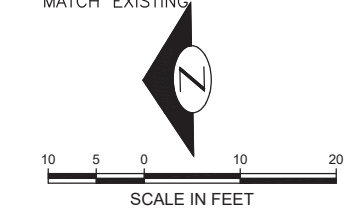
MADE	CHK'D	REV'D
NATURE	REVISIONS	
DATE	MARK	
Vault	Serial No.	

RAMP	STD PLAN	STATION/OFFSET		LN	Lt	WIDTH	Rt	A ELEV	S1 %	S2 %	S3 %	S4 %	S5 %	S6 %	S7 %	S8 %	S9 %	S10 %	S11 %	
		BOTTOM	TOP																	
2.1	422D	158+09.57, 20.00'R	158+02.96, 20.00'R	1.83'		4'		14.54	1.29%	-0.85%	1.75%	-0.85%	1.50%	-1.11%	-1.11%				0.00%	1.85%
2.2	422B	157+96.96, 17.50'R	157+96.96, 24.00'R	6'		6'	6.5'	14.42	0.50%	1.50%	0.50%	1.50%	6.44%	1.50%				6.44%		
2.3	422D	157+96.99, 28.88'L	157+96.96, 40.23'L	2.80'		10'		14.91	0.66%	8.00%	-0.13%	8.30%	-0.50%	8.30%	1.92%				1.90%	0.00%
2.4	422B	158+45.48, 70.39'L	158+38.66, 70.42'L			10'		14.87	0.50%	1.00%	1.00%	1.00%	0.17%	1.00%	1.00%				1.00%	
2.5	422D	159+02.11, 70.26'L	159+15.88, 70.20'L	7.86'		10'		14.98	1.00%	1.00%	0.64%	1.00%	0.64%	1.00%	1.00%				1.00%	0.64%
2.6	422D	159+39.03, 34.70'L	159+39.03, 47.70'L	3.45'		10'		15.31	0.35%	0.50%	0.63%	0.50%	1.00%	1.43%	1.43%				1.43%	0.31%
2.7	422B	159+39.03, 17.48'R	159+39.03, 24.00'R	6'	6.5'	6'		14.52	0.50%	1.75%	1.25%		7.01%	1.00%	1.00%	7.01%				
2.8	422D	159+21.10, 19.98'R	159+33.03, 19.99'R	6.61'		4'		14.66	0.94%	0.50%	1.65%	-1.13%	1.75%	-1.03%	1.84%				0.00%	1.84%

PAVING PLANS LEGEND:

- FULL DEPTH HMA/WMA, SEE CONSTRUCTION NOTE FOR DEPTH
- 2" GRIND AND OVERLAY
- SIDEWALK, CEMENT CONC
- ROADWAY, CEMENT CONC, VARIABLE MIX, 15IN
- ROADWAY, CEMENT CONC, HES (24HR), 15IN
- DRIVEWAY, CEMENT CONC, HES (24HR), 8IN
- LANDSCAPING (SEE LP SHEETS)
- GRAVEL SHOULDER, SEE ROADWAY SECTIONS

3 10 14 EMW 159+68.01, 14.29' RT
END MATCH EXISTING



60% DESIGN - NOT FOR CONSTRUCTION



SDOT #####, SDOT #####
 REVIEWED BY SPU/WATER ENGINEERING
 20.....
 REVIEWED BY SPU/DRAINAGE
 20.....
 APPROVED BY SDOT STREET IMPROVEMENT PERMITTING
 20.....

APPROVED FOR ADVERTISING
 NANCY LOCKE
 DEPARTMENT OF FINANCE & ADMINISTRATIVE SERVICES
 SEATTLE, WASHINGTON 20.....
 BY: CITY PURCHASING & CONTRACTING SERVICES DIRECTOR

INITIALS AND DATE
 DESIGNED JA 10/22/2018
 CHECKED SM 10/22/2018
 DRAWN MS 10/22/2018
 CHECKED SM 10/22/2018
 INITIALS AND DATE
 REVIEWED: DES. 10/22/2018
 SDOT CONST. PROJ. MGR.
 RECEIVED REVISOR AS BUILT

PRELIMINARY

Seattle Department of Transportation
 ORDINANCE NO. PW NO.
 FUND: ---
 SCALE: H. 1"=20', V. 1"=5'

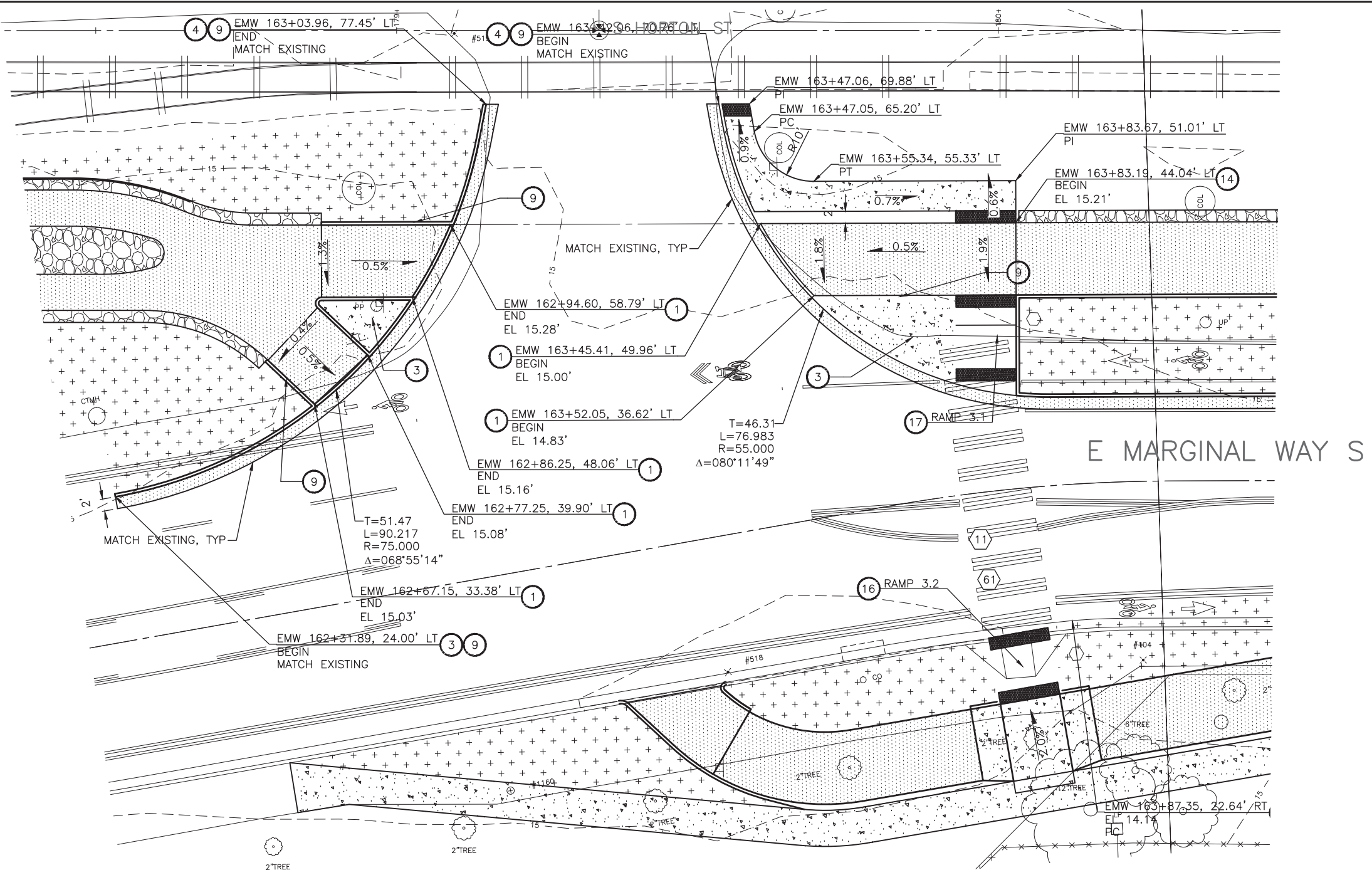
**EAST MARGINAL WAY
 HEAVY HAUL CORRIDOR
 PHASE 1**

PC CO
 VPI #
PVI02
 SHEET 73 OF 232

C:\bms\wsp-pb-us-pw-02\wsp_ellon.zong\0158116\TRC0975_P-PH1-PW01-PV05.dwg
 Jan-17-20 5:18pm

SDOT #####, SDOT #####

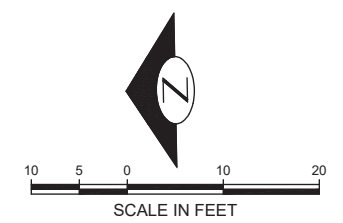
MADE	CHK'D	REV'D
NATURE	REVISIONS	
DATE	MARK	
Vault Serial No.		



- PAVING PLANS NOTES:**
- 1 PROTECTED BIKE LANE, WMA (CL 1/2 IN), 3 IN
 - 3 PAVEMENT, HMA (CL 1/2 IN)
 - 4 2" WMA OVERLAY
 - 9 CURB, CEMENT CONCRETE, SIDE CURB PER STD PLAN NO 422K
 - 14 SIDEWALK, CEMENT CONCRETE, W/25% POZZOLANS PER STD PLAN NO 420
 - 16 CURB RAMP, PER STD PLAN NO 422B
 - 17 CURB RAMP, PER STD PLAN NO 422D

- PAVING PLANS LEGEND:**
- FULL DEPTH HMA/WMA, SEE CN FOR DEPTH
 - 2" GRIND AND OVERLAY
 - SIDEWALK, CEMENT CONC
 - ROADWAY, CEMENT CONC, VARIABLE MIX, 15IN
 - ROADWAY, CEMENT CONC, HES (24HR), 15IN
 - DRIVEWAY, CEMENT CONC, HES (24HR), 8IN
 - LANDSCAPING (SEE LD SHEETS)
 - GRAVEL SHOULDER, SEE ROADWAY SECTIONS

RAMP	STD PLAN	STATION/OFFSET		LN	Lt	WIDTH	Rt	A ELEV	S1 %	S2 %	S3 %	S4 %	S5 %	S6 %	S7 %	S8 %	S9 %	S10 %	S11 %	
		BOTTOM	TOP																	
		163+71.83, 18.40'L	163+72.91, 28.10'L	9.77'		10'		14.66	0.01%	2.66%	0.39%	0.50%	0.39%	0.50%	2.55%					
		163+82.80, 22.97'R	163+72.57, 35.31'R	11.14'		10'		14.22	0.61%	0.61%	0.67%			0.73%						



60% DESIGN - NOT FOR CONSTRUCTION



SDCI #####, SDOT #####
REVIEWED BY SPU/WATER ENGINEERING
..... 20.....
REVIEWED BY SPU/DRAINAGE
..... 20.....
APPROVED BY SDOT STREET IMPROVEMENT PERMITTING
..... 20.....

APPROVED FOR ADVERTISING
NANCY LOCKE
 DEPARTMENT OF FINANCE & ADMINISTRATIVE SERVICES
 SEATTLE, WASHINGTON 20

INITIALS AND DATE		INITIALS AND DATE	
DESIGNED JA	10/22/2018	REVIEWED: DES.	
CHECKED SM	10/22/2018	SDOT	CONST. PROJ. MGR.
DRAWN MS	10/22/2018	RECEIVED	
CHECKED SM	10/22/2018	REVISED AS BUILT	

PRELIMINARY

Seattle Department of Transportation
 ORDINANCE NO. _____ PW NO. _____
 FUND: _____
 SCALE: H. 1"=20', V. 1"=5'

INTERSECTION PAVING PLANS

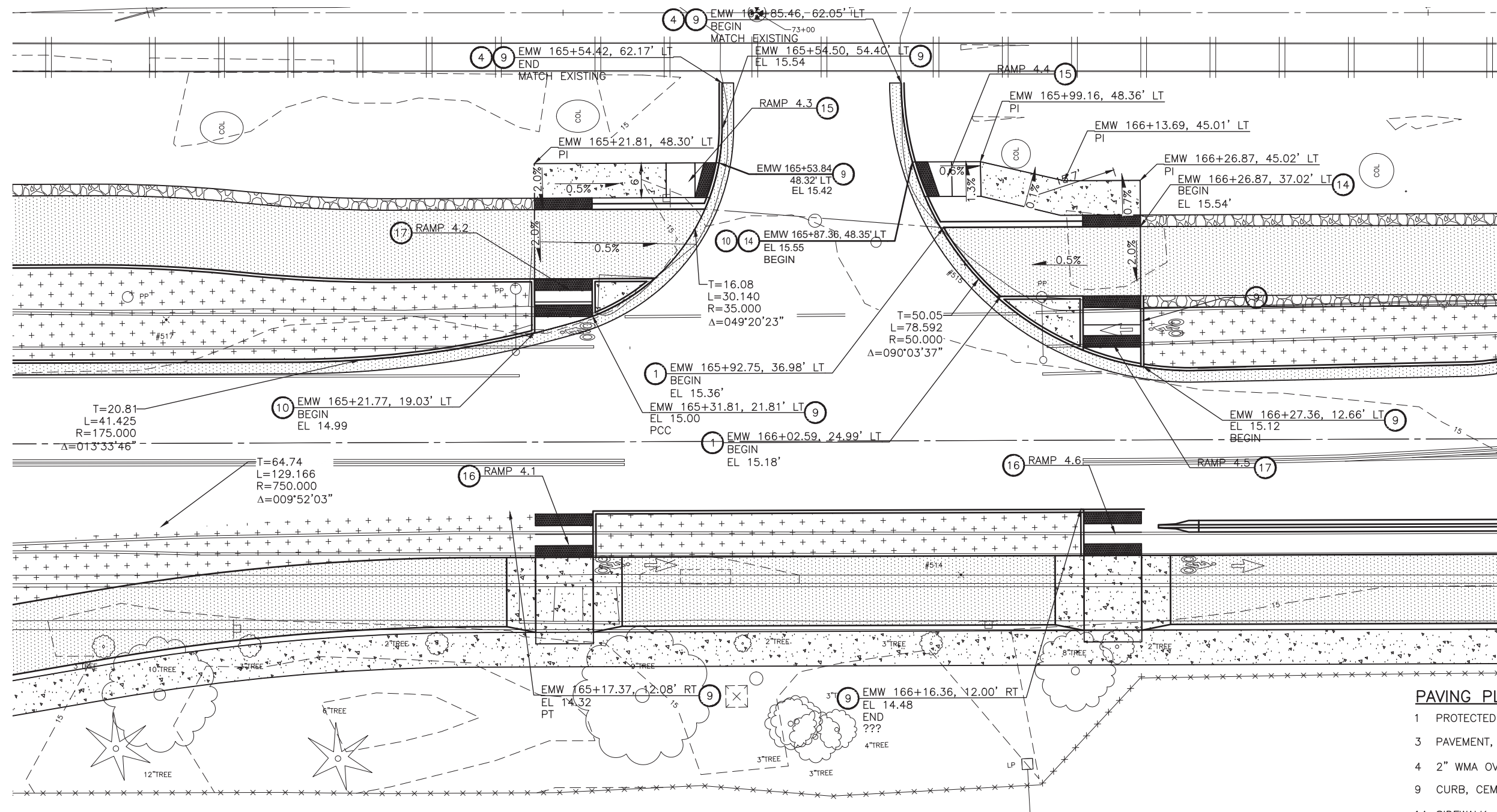
**EAST MARGINAL WAY
 HEAVY HAUL CORRIDOR
 PHASE 1**

JOB	PC
CO	CO
VPI #	PVI03
SHEET	74 OF 232

C:\bms\wsp-pb-us-pw-02\wsp-danny.delacruz\0158116\RC08975_P-PH1-PV01-PV05.dwg
 Jan-15-20 6:23pm

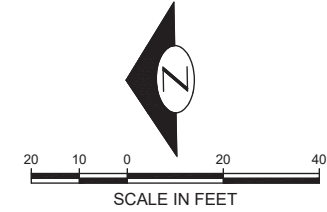
SDCI #####, SDOT #####

MADE	CHK'D	REV'D
NATURE	REVISIONS	
DATE	MARK	
VAULT SERIAL NO.		



- PAVING PLANS NOTES:**
- 1 PROTECTED BIKE LANE, WMA (CL 1/2 IN), 3 IN
 - 3 PAVEMENT, HMA (CL 1/2 IN)
 - 4 2" WMA OVERLAY
 - 9 CURB, CEMENT CONCRETE, SIDE CURB PER STD PLAN NO 422K
 - 14 SIDEWALK, CEMENT CONCRETE, W/25% POZZOLANS PER STD PLAN NO 420
 - 16 CURB RAMP, PER STD PLAN NO 422B
 - 17 CURB RAMP, PER STD PLAN NO 422D

- PAVING PLANS LEGEND:**
- FULL DEPTH HMA/WMA, SEE CN FOR DEPTH
 - 2" GRIND AND OVERLAY
 - SIDEWALK, CEMENT CONC
 - ROADWAY, CEMENT CONC, VARIABLE MIX, 15IN
 - ROADWAY, CEMENT CONC, HES (24HR), 15IN
 - DRIVEWAY, CEMENT CONC, HES (24HR), 8IN
 - LANDSCAPING (SEE LD SHEETS)
 - GRAVEL SHOULDER, SEE ROADWAY SECTIONS



RAMP	STD PLAN	STATION/OFFSET		LN	Lt	WIDTH	Rt	A ELEV	S1 %	S2 %	S3 %	S4 %	S5 %	S6 %	S7 %	S8 %	S9 %	S10 %	S11 %	
		BOTTOM	TOP																	
		165+31.77, 12.00'R	165+31.77, 16.00'R	4'		10'		14.33	0.48%	2.21%	0.48%	0.50%	0.48%	0.50%	2.26%					
		165+32.11, 21.89'L	165+31.77, 28.30'L	2.51'		10'		15.00	-0.06%	4.39%	0.50%	0.50%	0.50%	0.50%	6.02%				0.08%	
		165+51.67, 42.32'L	165+44.67, 42.31'L	2'		6'		15.32	1.83%	1.50%	1.56%	0.35%	1.68%	0.50%	0.40%					
		165+90.03, 42.35'L	165+94.25, 42.35'L	4.77'		6'		15.45	1.68%	1.00%	1.56%	1.00%	1.14%	0.50%	0.50%					
		166+16.86, 16.13'L	166+16.86, 20.00'L	3.87'		10'		15.09	0.33%	1.84%	0.64%	1.84%	0.47%	1.50%	1.50%			1.50%	0.78%	
		166+16.86, 12.50'R	166+16.86, 16.00'R	4'		10'		14.56	0.62%	2.26%	0.62%	0.50%	0.62%	0.50%	2.26%					

60% DESIGN - NOT FOR CONSTRUCTION



SDCI #####, SDOT #####
REVIEWED BY SPU/WATER ENGINEERING
20.....
REVIEWED BY SPU/DRAINAGE
20.....
APPROVED BY SDOT STREET IMPROVEMENT PERMITTING
20.....

APPROVED FOR ADVERTISING
 NANCY LOCKE
 DEPARTMENT OF FINANCE & ADMINISTRATIVE SERVICES
 SEATTLE, WASHINGTON 20

INITIALS AND DATE		INITIALS AND DATE	
DESIGNED JA	10/22/2018	REVIEWED: DES.	CONST.
CHECKED SM	10/22/2018	SDOT	PROJ. MGR.
DRAWN MS	10/22/2018	RECEIVED	
CHECKED SM	10/22/2018	REVISED AS BUILT	

PRELIMINARY



INTERSECTION PAVING PLANS

**EAST MARGINAL WAY
 HEAVY HAUL CORRIDOR
 PHASE 1**

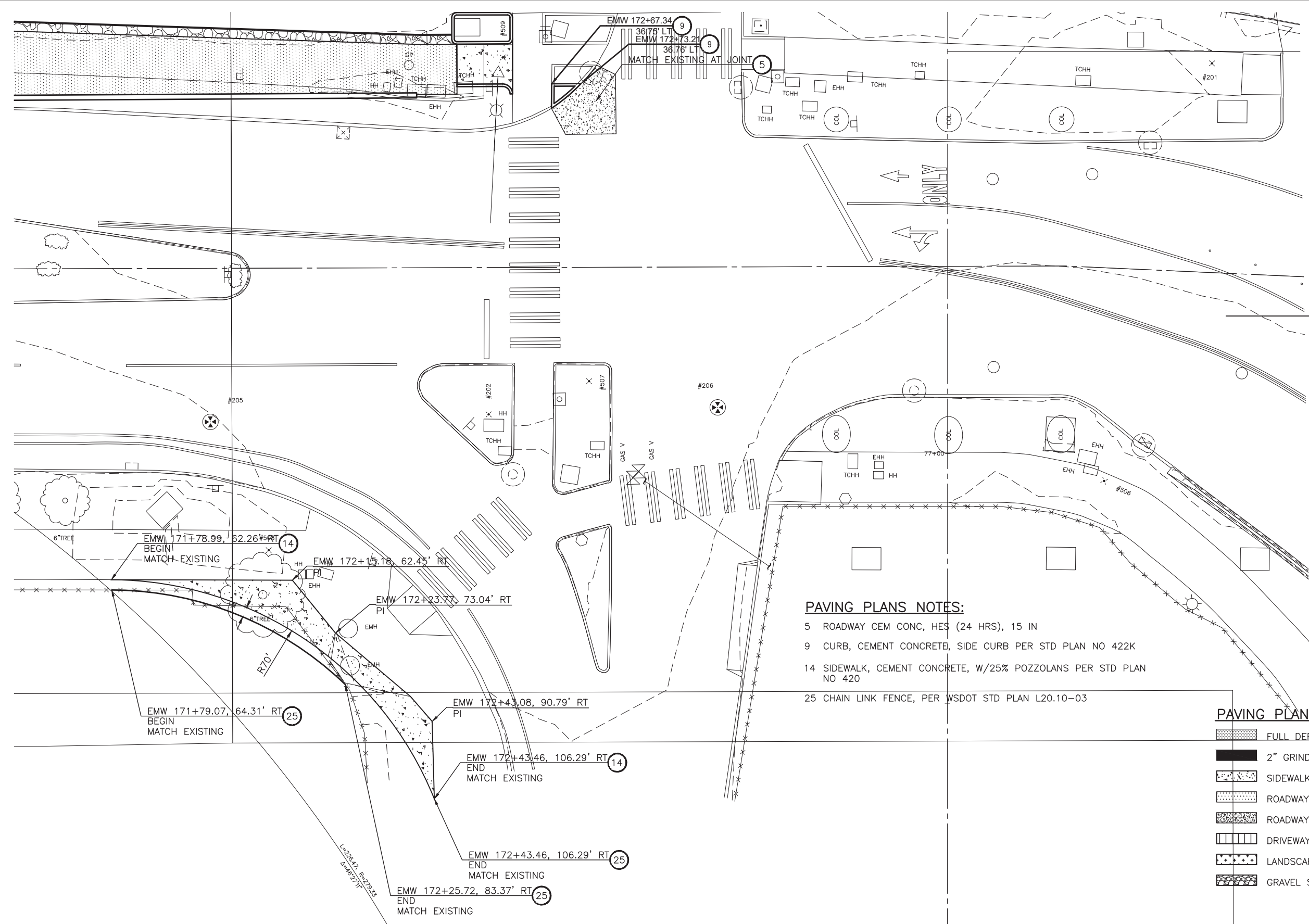
ORDINANCE NO. PW NO.
 FUND: ---
 SCALE: H. 1"=20', V. 1"=5'

JOB	PC
CO	CO
VPI #	PVI04
SHEET	75 OF 232

C:\bms\wsp-pb-us-pw-02\wsp-danny.delaacruz\0158116\TC00975_P-PH1-PV01-PV05.dwg Jan-15-20 6:24pm

SDCI #####, SDOT #####

VAULT SERIAL NO.	DATE	MARK	NATURE	REVISIONS	MADE	CHK'D	REV'D



- PAVING PLANS NOTES:**
- 5 ROADWAY CEM CONC, HES (24 HRS), 15 IN
 - 9 CURB, CEMENT CONCRETE, SIDE CURB PER STD PLAN NO 422K
 - 14 SIDEWALK, CEMENT CONCRETE, W/25% POZZOLANS PER STD PLAN NO 420
 - 25 CHAIN LINK FENCE, PER WSDOT STD PLAN L20.10-03

- PAVING PLANS LEGEND:**
- FULL DEPTH HMA/WMA, SEE CN FOR DEPTH
 - 2" GRIND AND OVERLAY
 - SIDEWALK, CEMENT CONC
 - ROADWAY, CEMENT CONC, VARIABLE MIX, 15IN
 - ROADWAY, CEMENT CONC, HES (24HR), 15IN
 - DRIVEWAY, CEMENT CONC, HES (24HR), 8IN
 - LANDSCAPING (SEE LD SHEETS)
 - GRAVEL SHOULDER, SEE ROADWAY SECTIONS

60% DESIGN - NOT FOR CONSTRUCTION



SDCI #####, SDOT #####
REVIEWED BY SPU/WATER ENGINEERING 20.....
REVIEWED BY SPU/DRAINAGE 20.....
APPROVED BY SDOT STREET IMPROVEMENT PERMITTING 20.....

APPROVED FOR ADVERTISING
NANCY LOCKE
DEPARTMENT OF FINANCE & ADMINISTRATIVE SERVICES
SEATTLE, WASHINGTON 20

BY:
CITY PURCHASING & CONTRACTING SERVICES DIRECTOR

INITIALS AND DATE		INITIALS AND DATE	
DESIGNED JA	10/22/2018	REVIEWED:	
CHECKED SM	10/22/2018	DES. CONST.	
		SDOT PROJ. MGR.	
DRAWN MS	10/22/2018	RECEIVED	
CHECKED SM	10/22/2018	REVISED AS BUILT	

ALL WORK SHALL BE DONE IN ACCORDANCE WITH THE CITY OF SEATTLE STANDARD PLANS AND SPECIFICATIONS AND OTHER DOCUMENTS CALLED FOR IN SECTION 0-02.3 OF THE PROJECT MANUAL.

PRELIMINARY

ORDINANCE NO. _____ PW NO. _____
FUND: -----
SCALE: H. 1"=20', V. 1"=5'

INTERSECTION PAVING PLANS

**EAST MARGINAL WAY
HEAVY HAUL CORRIDOR
PHASE 1**

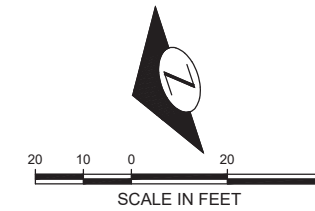
JOB	PC
CO	CO
VPI #	PVI05
SHEET	76 OF 232

SDCI: #####, SDOT: #####

C:\bms\wsp-pb-us-pw-02\wsp-danny.delacruz\0158116\RC08975_P-PH1-PV01-PV05.dwg
Jan-15-20 6:25pm

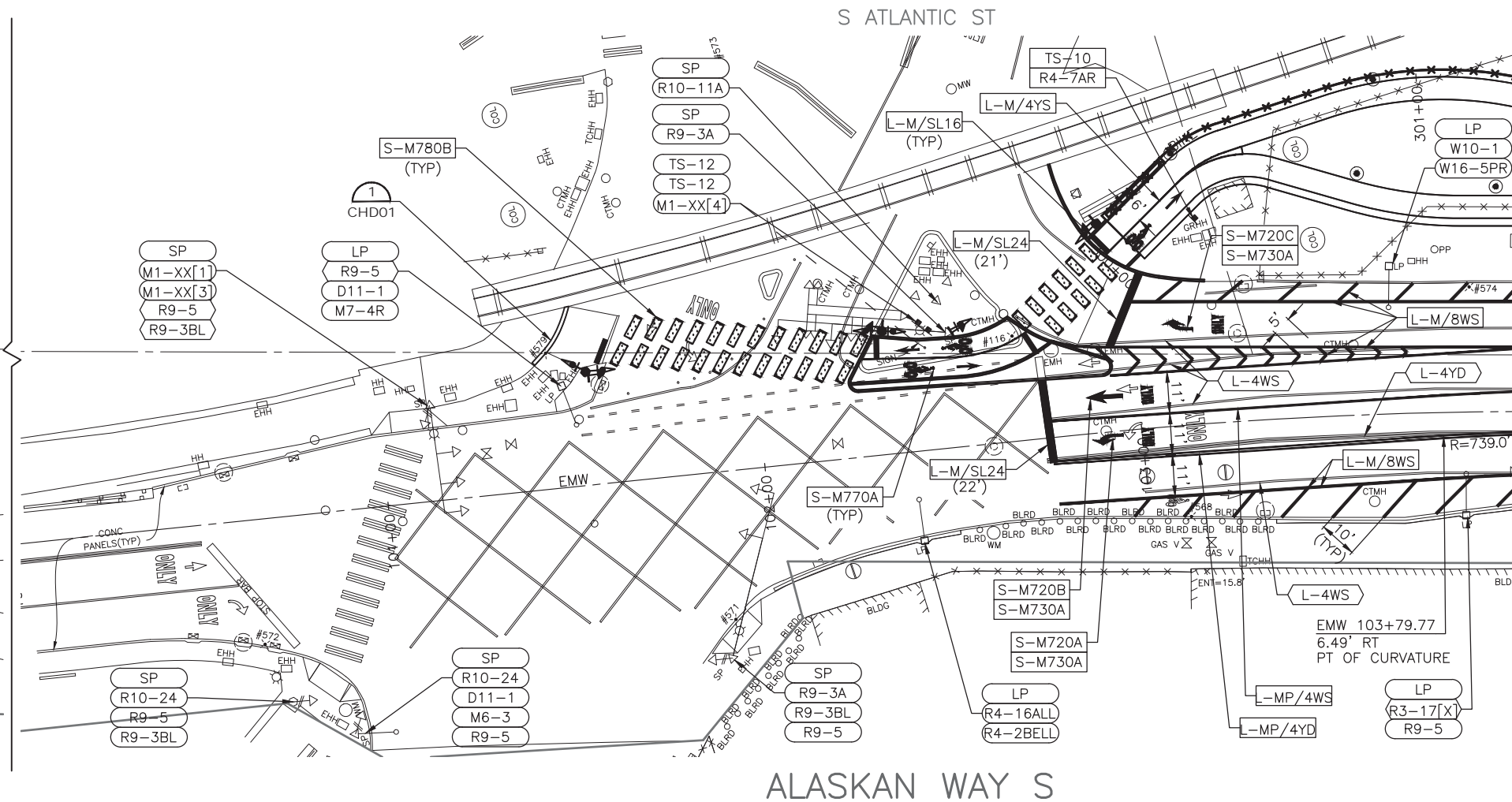
CHANNELIZATION PLANS NOTES:

- 1 PAVEMENT MARKINGS PER COS STD SPEC SECTION 8-22.1(2)
- 2 SEE SIGNAL PLANS FOR SIGNS LOCATED ON SIGNAL POLES AND MASTARMS
- 3 SEE SITE PREPARATION PLANS FOR EXISTING PAVEMENT MARKING REMOVALS
- 4 INSTALL STOP SIGNS PER COS STD PLAN 620
- 5 INSTALL SIGNS PER COS STD PLAN 621a/b
- 6 INSTALL STREET NAME SIGNS PER COS STD PLAN 622
- 7 INSTALL TYPE 2A RPM'S PER COS STD PLAN 710
- 8 "M" SUFFIX DESIGNATES MMA PAVEMENT MARKING
- 9 "T" SUFFIX DESIGNATES THERMOPLASTIC PAVEMENT MARKING
- 10 "MP" SUFFIX DESIGNATES PROFILED MMA PAVEMENT MARKING
- 11 ALL CROSSWALKS SHALL BE 10' WIDE UNLESS OTHERWISE NOTED
- 12 PAVEMENT MARKING SHOULD NOT BE PLACED ON TOP OF CONCRETE JOINTS; FIELD ADJUST AS NECESSARY
- 13 DIMENSIONS ARE TO CENTER OF PAVEMENT MARKING, OR MIDPOINT BETWEEN PARALLEL LINES (E.G. L-4YD) UNLESS OTHERWISE NOTED



VAULT SERIAL NO.	DATE	MARK	NATURE	REVISIONS	MADE CHK'D	REV'D

NOTE TO REVIEWER:
WAYFINDING DESIGN
TO BE REVISED AT
NEXT SUBMITTAL



CHANNELIZATION PLANS LEGEND:

- INSTALL
- REMOVE
- MAINTAIN/RELOCATE
- EXISTING AND NEW POST, POLE OR FENCE MOUNTED SIGN
- EXISTING AND NEW OVERHEAD MOUNTED SIGN
- EXISTING AND NEW CONCRETE CURB; SEE PAVING PLANS
- NEW UTILITY POLE AND LIGHT; SEE ILLUMINATION PLANS

60% DESIGN - NOT FOR CONSTRUCTION




SDCI #####, SDOT #####
REVIEWED BY SPU/WATER ENGINEERING 20.....
REVIEWED BY SPU/DRAINAGE 20.....
APPROVED BY SDOT STREET IMPROVEMENT PERMITTING 20.....

APPROVED FOR ADVERTISING
NANCY LOCKE
DEPARTMENT OF FINANCE & ADMINISTRATIVE SERVICES
SEATTLE, WASHINGTON 20

BY:
CITY PURCHASING & CONTRACTING SERVICES DIRECTOR

INITIALS AND DATE		INITIALS AND DATE	
DESIGNED CS	01/20/2020	REVIEWED: DES.	CONST.
CHECKED KL	01/20/2020	SDOT	PROJ. MGR.
DRAWN JW	01/20/2020	RECEIVED	
CHECKED CS	01/20/2020	REVISED AS BUILT	

ALL WORK SHALL BE DONE IN ACCORDANCE WITH THE CITY OF SEATTLE STANDARD PLANS AND SPECIFICATIONS AND OTHER DOCUMENTS CALLED FOR IN SECTION 0-02.3 OF THE PROJECT MANUAL.



Seattle Department of Transportation

ORDINANCE NO. _____ PW NO. _____
FUND: _____
SCALE: H. 1"=20', V. 1"=5'

CHANNELIZATION AND SIGNING PLAN

**EAST MARGINAL WAY
HEAVY HAUL CORRIDOR
PHASE 1**

JOB	PC
	CO
VPI #	CH01
SHEET	128 OF 232

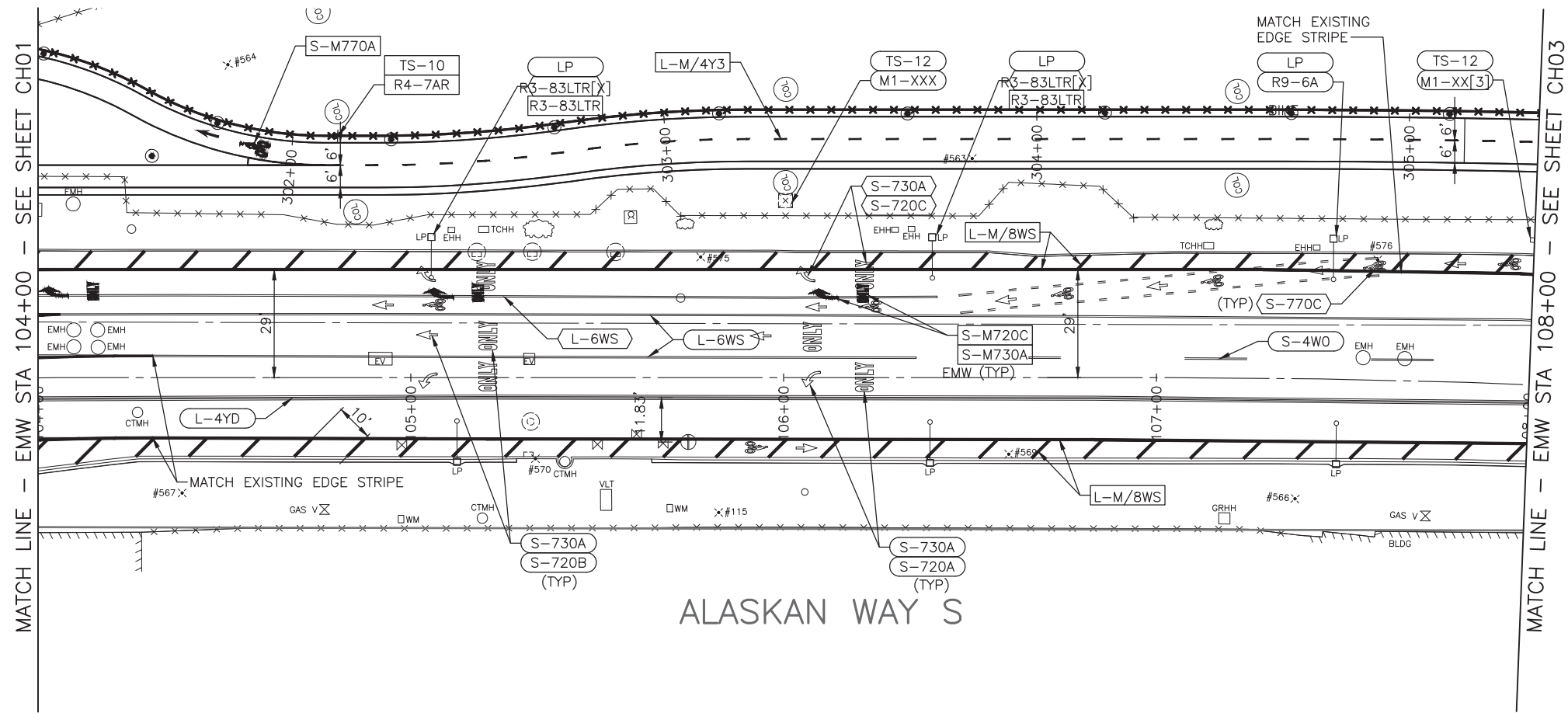
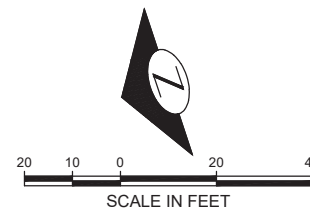
SDCI: #####, SDOT: #####



C:\bms\wsp-pb-us-pw-02\td_craig.schoelberg\d0158116\FRC0975_P-PH1-CH01-CH10.dwg
Jan-17-20 11:53am

CHANNELIZATION PLANS NOTES:

- 1 PAVEMENT MARKINGS PER COS STD SPEC SECTION 8-22.1(2)
- 2 SEE SIGNAL PLANS FOR SIGNS LOCATED ON SIGNAL POLES AND MASTARMS
- 3 SEE SITE PREPARATION PLANS FOR EXISTING PAVEMENT MARKING REMOVALS
- 4 INSTALL STOP SIGNS PER COS STD PLAN 620
- 5 INSTALL SIGNS PER COS STD PLAN 621a/b
- 6 INSTALL STREET NAME SIGNS PER COS STD PLAN 622
- 7 INSTALL TYPE 2A RPM'S PER COS STD PLAN 710
- 8 "M" SUFFIX DESIGNATES MMA PAVEMENT MARKING
- 9 "T" SUFFIX DESIGNATES THERMOPLASTIC PAVEMENT MARKING
- 10 "MP" SUFFIX DESIGNATES PROFILED MMA PAVEMENT MARKING
- 11 ALL CROSSWALKS SHALL BE 10' WIDE UNLESS OTHERWISE NOTED
- 12 PAVEMENT MARKING SHOULD NOT BE PLACED ON TOP OF CONCRETE JOINTS; FIELD ADJUST AS NECESSARY
- 13 DIMENSIONS ARE TO CENTER OF PAVEMENT MARKING, OR MIDPOINT BETWEEN PARALLEL LINES (E.G. L-4YD) UNLESS OTHERWISE NOTED



- INSTALL
- REMOVE
- MAINTAIN/RELOCATE
- EXISTING AND NEW POST, POLE OR FENCE MOUNTED SIGN
- EXISTING AND NEW OVERHEAD MOUNTED SIGN
- EXISTING AND NEW CONCRETE CURB; SEE PAVING PLANS
- NEW UTILITY POLE AND LIGHT; SEE ILLUMINATION PLANS

VAULT	SERIAL NO.	DATE	MARK	NATURE	REVISIONS	MADE	CHK'D	REV'D

C:\bms\wsp-pb-us-pw-02\td_craig.schoenberg\d0158116\FRC0975_P-PH1-CH01-CH10.dwg
Jan-17-20 11:53am

60% DESIGN - NOT FOR CONSTRUCTION



SDCI #####, SDOT #####
REVIEWED BY SPU/WATER ENGINEERING 20.....
REVIEWED BY SPU/DRAINAGE 20.....
APPROVED BY SDOT STREET IMPROVEMENT PERMITTING 20.....

APPROVED FOR ADVERTISING
NANCY LOCKE
DEPARTMENT OF FINANCE & ADMINISTRATIVE SERVICES
SEATTLE, WASHINGTON 20

INITIALS AND DATE	INITIALS AND DATE
DESIGNED CS 01/20/2020	REVIEWED: DES. 01/20/2020
CHECKED KL 01/20/2020	SDOT CONST. PROJ. MGR.
DRAWN JW 01/20/2020	RECEIVED
CHECKED CS 01/20/2020	REVISED AS BUILT



Seattle Department of Transportation
ORDINANCE NO. _____ PW NO. _____
FUND: _____
SCALE: H. 1"=20', V. 1"=5'

CHANNELIZATION AND SIGNING PLAN

**EAST MARGINAL WAY
HEAVY HAUL CORRIDOR
PHASE 1**






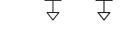

JOB	PC
	CO
VPI #	CH02
SHEET	129 OF 232

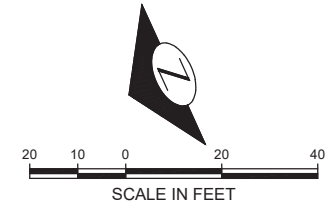
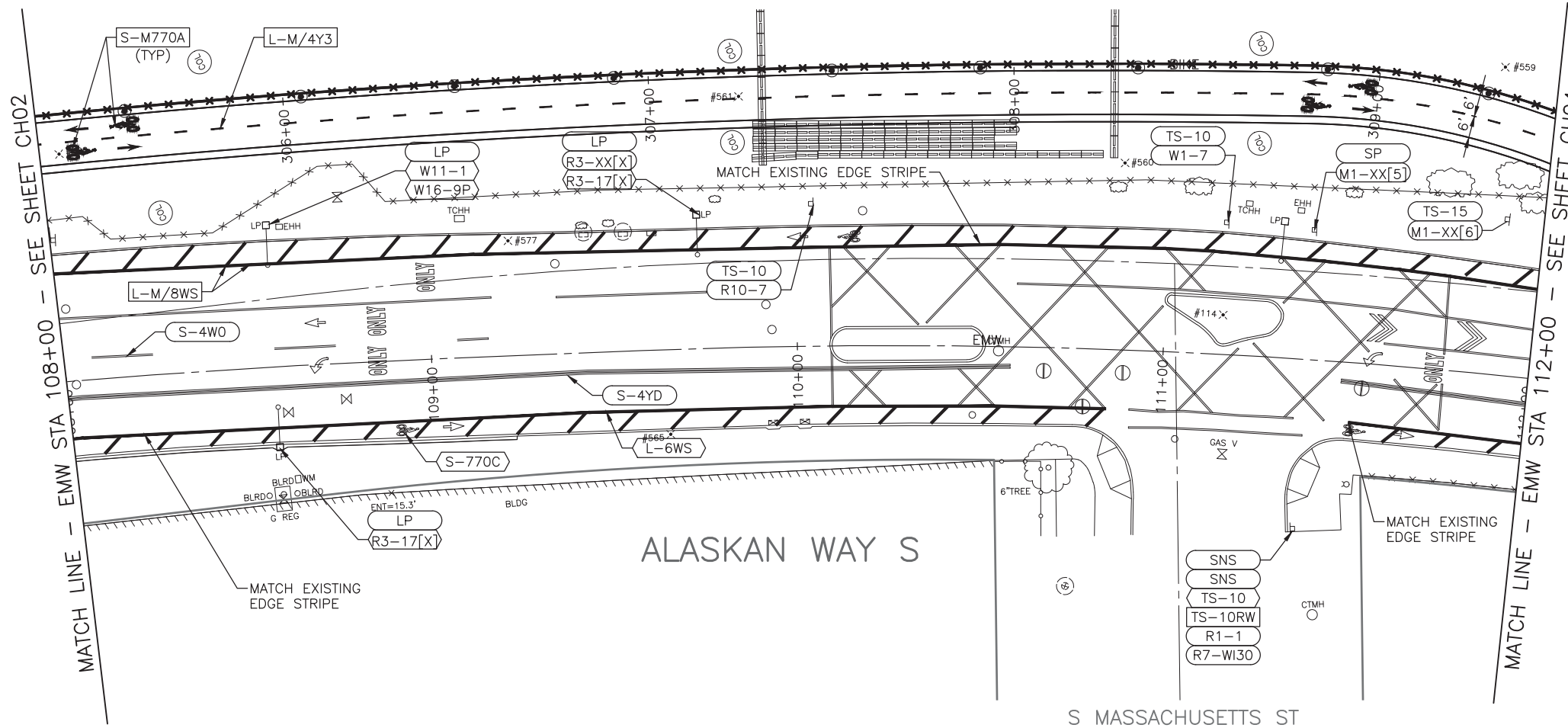
SDCI: #####, SDOT: #####

CHANNELIZATION PLANS NOTES:

- 1 PAVEMENT MARKINGS PER COS STD SPEC SECTION 8-22.1(2)
- 2 SEE SIGNAL PLANS FOR SIGNS LOCATED ON SIGNAL POLES AND MASTARMS
- 3 SEE SITE PREPARATION PLANS FOR EXISTING PAVEMENT MARKING REMOVALS
- 4 INSTALL STOP SIGNS PER COS STD PLAN 620
- 5 INSTALL SIGNS PER COS STD PLAN 621a/b
- 6 INSTALL STREET NAME SIGNS PER COS STD PLAN 622
- 7 INSTALL TYPE 2A RPM'S PER COS STD PLAN 710
- 8 "M" SUFFIX DESIGNATES MMA PAVEMENT MARKING
- 9 "T" SUFFIX DESIGNATES THERMOPLASTIC PAVEMENT MARKING
- 10 "MP" SUFFIX DESIGNATES PROFILED MMA PAVEMENT MARKING
- 11 ALL CROSSWALKS SHALL BE 10' WIDE UNLESS OTHERWISE NOTED
- 12 PAVEMENT MARKING SHOULD NOT BE PLACED ON TOP OF CONCRETE JOINTS; FIELD ADJUST AS NECESSARY
- 13 DIMENSIONS ARE TO CENTER OF PAVEMENT MARKING, OR MIDPOINT BETWEEN PARALLEL LINES (E.G. L-4YD) UNLESS OTHERWISE NOTED

CHANNELIZATION PLANS LEGEND:

-  INSTALL
-  REMOVE
-  MAINTAIN/RELOCATE
-  EXISTING AND NEW POST, POLE OR FENCE MOUNTED SIGN
-  EXISTING AND NEW OVERHEAD MOUNTED SIGN
-  EXISTING AND NEW CONCRETE CURB; SEE PAVING PLANS
-  NEW UTILITY POLE AND LIGHT; SEE ILLUMINATION PLANS



VAULT SERIAL NO.	DATE	MARK	NATURE	REVISIONS	MADE	CHK'D	REV'D

C:\bms\wsp-pb-us-pw-02\td\craig.schoenberg\0158116\FRC0975_P-PH1-CH01-CH10.dwg
Jan-17-20 11:53am

60% DESIGN - NOT FOR CONSTRUCTION



SDCI #####, SDOT #####
REVIEWED BY SPU/WATER ENGINEERING
..... 20.....
REVIEWED BY SPU/DRAINAGE
..... 20.....
APPROVED BY SDOT STREET IMPROVEMENT PERMITTING
..... 20.....

APPROVED FOR ADVERTISING
NANCY LOCKE
DEPARTMENT OF FINANCE & ADMINISTRATIVE SERVICES
SEATTLE, WASHINGTON 20

INITIALS AND DATE		INITIALS AND DATE	
DESIGNED CS	01/20/2020	REVIEWED: DES.	CONST.
CHECKED KL	01/20/2020	SDOT	PROJ. MGR.
DRAWN JW	01/20/2020	RECEIVED	
CHECKED CS	01/20/2020	REVISED AS BUILT	



Seattle Department of Transportation
ORDINANCE NO. _____ PW NO. _____
FUND: _____
SCALE: H. 1"=20', V. 1"=5'

CHANNELIZATION AND SIGNING PLAN

**EAST MARGINAL WAY
HEAVY HAUL CORRIDOR
PHASE 1**

PC	CO
VPI #	CH03
SHEET	130 OF 232








SDCI: #####, SDOT: #####

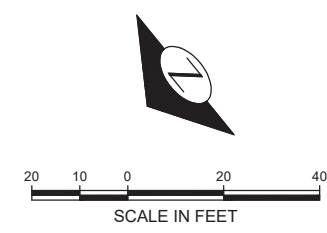
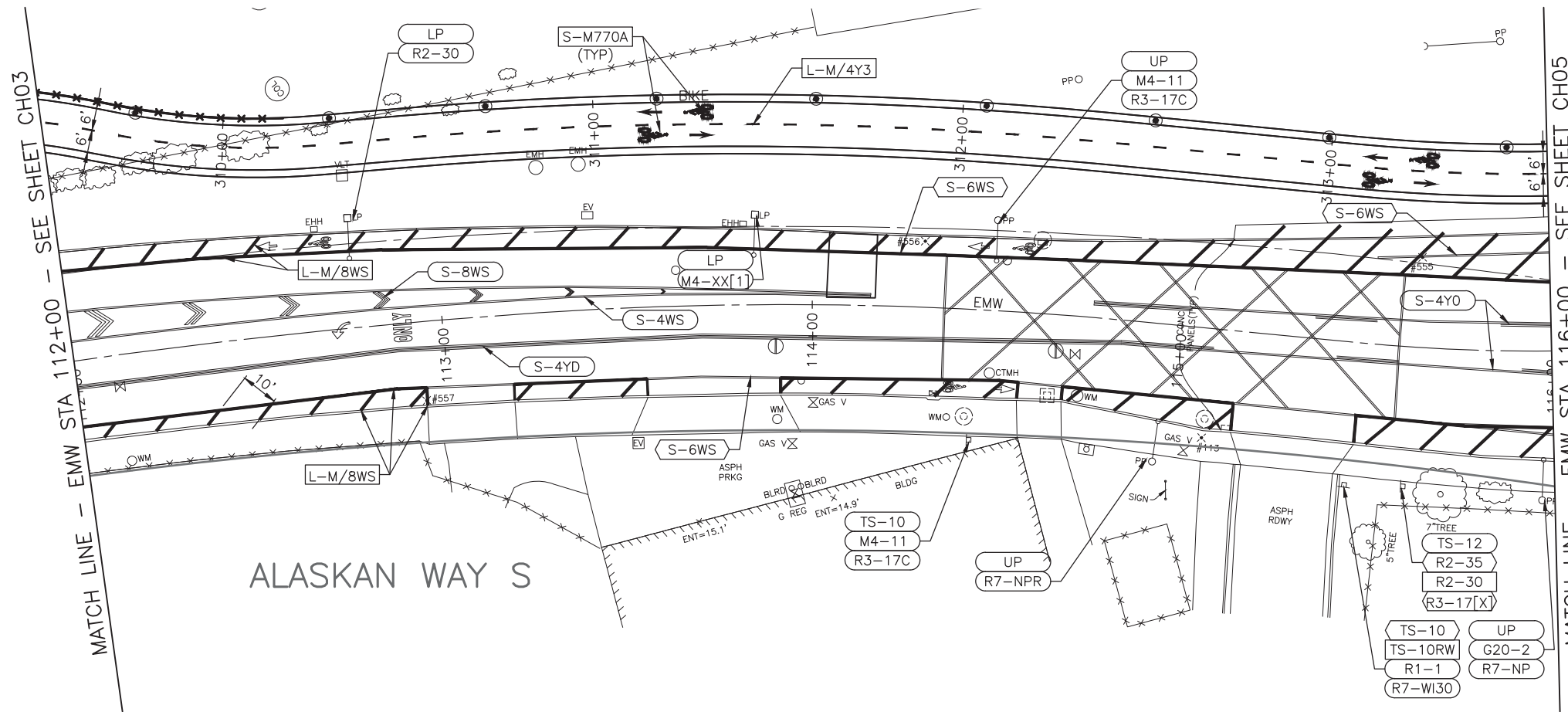


CHANNELIZATION PLANS NOTES:

- 1 PAVEMENT MARKINGS PER COS STD SPEC SECTION 8-22.1(2)
- 2 SEE SIGNAL PLANS FOR SIGNS LOCATED ON SIGNAL POLES AND MASTARMS
- 3 SEE SITE PREPARATION PLANS FOR EXISTING PAVEMENT MARKING REMOVALS
- 4 INSTALL STOP SIGNS PER COS STD PLAN 620
- 5 INSTALL SIGNS PER COS STD PLAN 621a/b
- 6 INSTALL STREET NAME SIGNS PER COS STD PLAN 622
- 7 INSTALL TYPE 2A RPM'S PER COS STD PLAN 710
- 8 "M" SUFFIX DESIGNATES MMA PAVEMENT MARKING
- 9 "T" SUFFIX DESIGNATES THERMOPLASTIC PAVEMENT MARKING
- 10 "MP" SUFFIX DESIGNATES PROFILED MMA PAVEMENT MARKING
- 11 ALL CROSSWALKS SHALL BE 10' WIDE UNLESS OTHERWISE NOTED
- 12 PAVEMENT MARKING SHOULD NOT BE PLACED ON TOP OF CONCRETE JOINTS; FIELD ADJUST AS NECESSARY
- 13 DIMENSIONS ARE TO CENTER OF PAVEMENT MARKING, OR MIDPOINT BETWEEN PARALLEL LINES (E.G. L-4YD) UNLESS OTHERWISE NOTED

CHANNELIZATION PLANS LEGEND:

-  INSTALL
-  REMOVE
-  MAINTAIN/RELOCATE
-  EXISTING AND NEW POST, POLE OR FENCE MOUNTED SIGN
-  EXISTING AND NEW OVERHEAD MOUNTED SIGN
-  EXISTING AND NEW CONCRETE CURB; SEE PAVING PLANS
-  NEW UTILITY POLE AND LIGHT; SEE ILLUMINATION PLANS



VAULT SERIAL NO.	DATE	MARK	NATURE	MADE	CHK'D	REV'D

C:\bms\wsp-pb-us-pw-02\td_craig.schoenberg\d0158116\FRC0975_P-PH1-CH01-CH10.dwg
 Jan-17-20 11:54am

60% DESIGN - NOT FOR CONSTRUCTION



SDCI #####, SDOT #####
REVIEWED BY SPU/WATER ENGINEERING
..... 20.....
REVIEWED BY SPU/DRAINAGE
..... 20.....
APPROVED BY SDOT STREET IMPROVEMENT PERMITTING
..... 20.....

APPROVED FOR ADVERTISING
 NANCY LOCKE
 DEPARTMENT OF FINANCE & ADMINISTRATIVE SERVICES
 SEATTLE, WASHINGTON 20

INITIALS AND DATE	INITIALS AND DATE
DESIGNED CS 01/20/2020	REVIEWED: DES. CONST.
CHECKED KL 01/20/2020	SDOT PROJ. MGR.
DRAWN JW 01/20/2020	RECEIVED
CHECKED CS 01/20/2020	REVISED AS BUILT



Seattle Department of Transportation

ORDINANCE NO. _____ PW NO. _____
 FUND: _____
 SCALE: H. 1"=20', V. 1"=5'

CHANNELIZATION AND SIGNING PLAN

**EAST MARGINAL WAY
 HEAVY HAUL CORRIDOR
 PHASE 1**

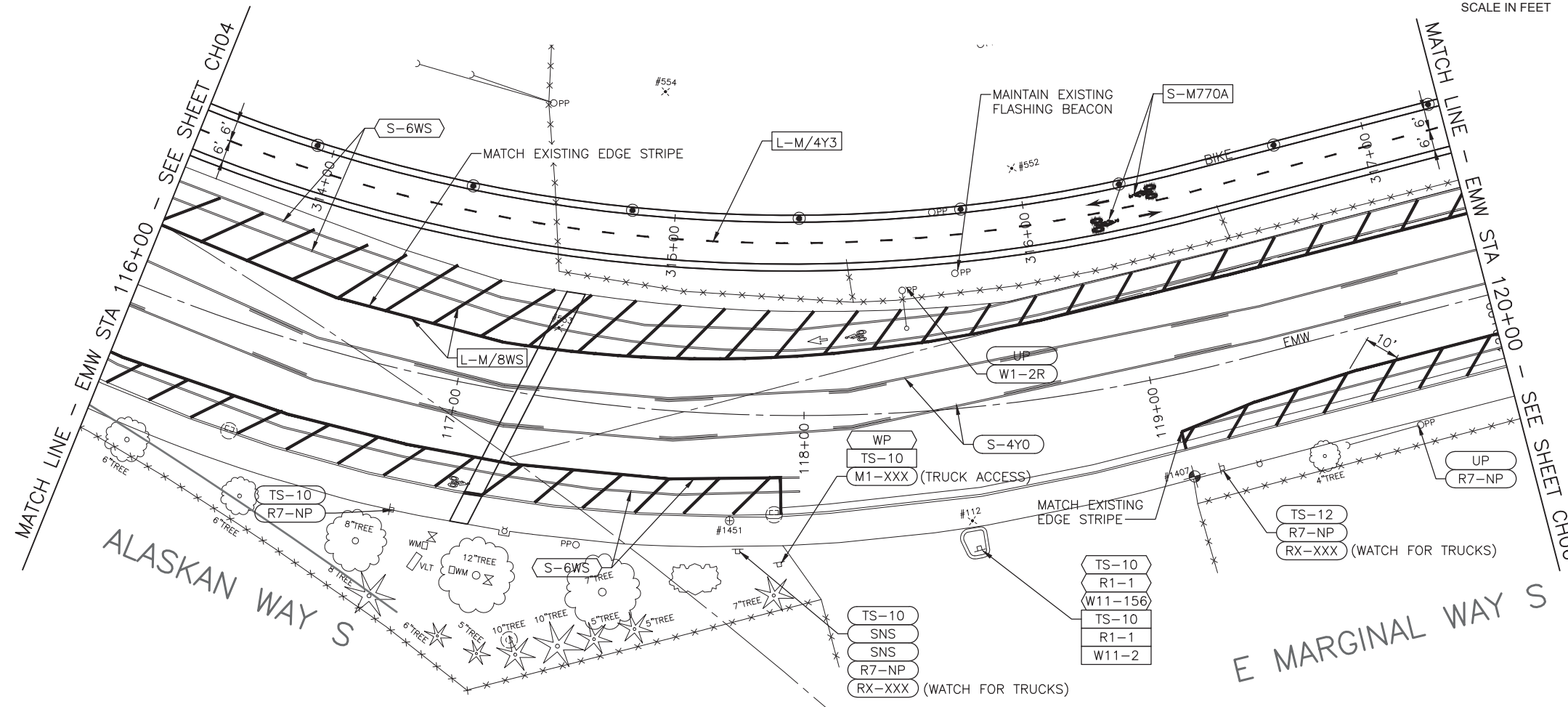
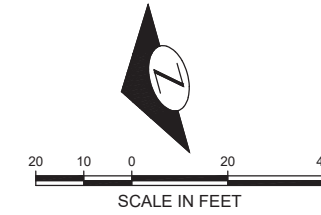
JOB	PC
	CO
VPI #	CH04
SHEET	131 OF 232



SDCI: #####, SDOT: #####

CHANNELIZATION PLANS NOTES:

- 1 PAVEMENT MARKINGS PER COS STD SPEC SECTION 8-22.1(2)
- 2 SEE SIGNAL PLANS FOR SIGNS LOCATED ON SIGNAL POLES AND MASTARMS
- 3 SEE SITE PREPARATION PLANS FOR EXISTING PAVEMENT MARKING REMOVALS
- 4 INSTALL STOP SIGNS PER COS STD PLAN 620
- 5 INSTALL SIGNS PER COS STD PLAN 621a/b
- 6 INSTALL STREET NAME SIGNS PER COS STD PLAN 622
- 7 INSTALL TYPE 2A RPM'S PER COS STD PLAN 710
- 8 "M" SUFFIX DESIGNATES MMA PAVEMENT MARKING
- 9 "T" SUFFIX DESIGNATES THERMOPLASTIC PAVEMENT MARKING
- 10 "MP" SUFFIX DESIGNATES PROFILED MMA PAVEMENT MARKING
- 11 ALL CROSSWALKS SHALL BE 10' WIDE UNLESS OTHERWISE NOTED
- 12 PAVEMENT MARKING SHOULD NOT BE PLACED ON TOP OF CONCRETE JOINTS; FIELD ADJUST AS NECESSARY
- 13 DIMENSIONS ARE TO CENTER OF PAVEMENT MARKING, OR MIDPOINT BETWEEN PARALLEL LINES (E.G. L-4YD) UNLESS OTHERWISE NOTED



CHANNELIZATION PLANS LEGEND:

- INSTALL
- REMOVE
- MAINTAIN/RELOCATE
- EXISTING AND NEW POST, POLE OR FENCE MOUNTED SIGN
- EXISTING AND NEW OVERHEAD MOUNTED SIGN
- EXISTING AND NEW CONCRETE CURB; SEE PAVING PLANS
- NEW UTILITY POLE AND LIGHT; SEE ILLUMINATION PLANS

VAULT SERIAL NO.	DATE	MARK	NATURE	MADE	CHK'D	REV'D

C:\bms\wsp-pb-us-pw-02\td\craig.schoenberg\0158116\FRC0975_P-PH1-CH01-CH10.dwg
Jan-17-20 11:54am

60% DESIGN - NOT FOR CONSTRUCTION



SDCI #####, SDOT #####
REVIEWED BY SPU/WATER ENGINEERING
..... 20.....
REVIEWED BY SPU/DRAINAGE
..... 20.....
APPROVED BY SDOT STREET IMPROVEMENT PERMITTING
..... 20.....

APPROVED FOR ADVERTISING
NANCY LOCKE
DEPARTMENT OF FINANCE & ADMINISTRATIVE SERVICES
SEATTLE, WASHINGTON 20

INITIALS AND DATE	INITIALS AND DATE
DESIGNED CS 01/20/2020	REVIEWED: DES. CONST.
CHECKED KL 01/20/2020	SDOT PROJ. MGR.
DRAWN JW 01/20/2020	RECEIVED
CHECKED CS 01/20/2020	REVISED AS BUILT



Seattle Department of Transportation
ORDINANCE NO. PW NO.
FUND: ----
SCALE: H. 1"=20', V. 1"=5'

CHANNELIZATION AND SIGNING PLAN

**EAST MARGINAL WAY
HEAVY HAUL CORRIDOR
PHASE 1**

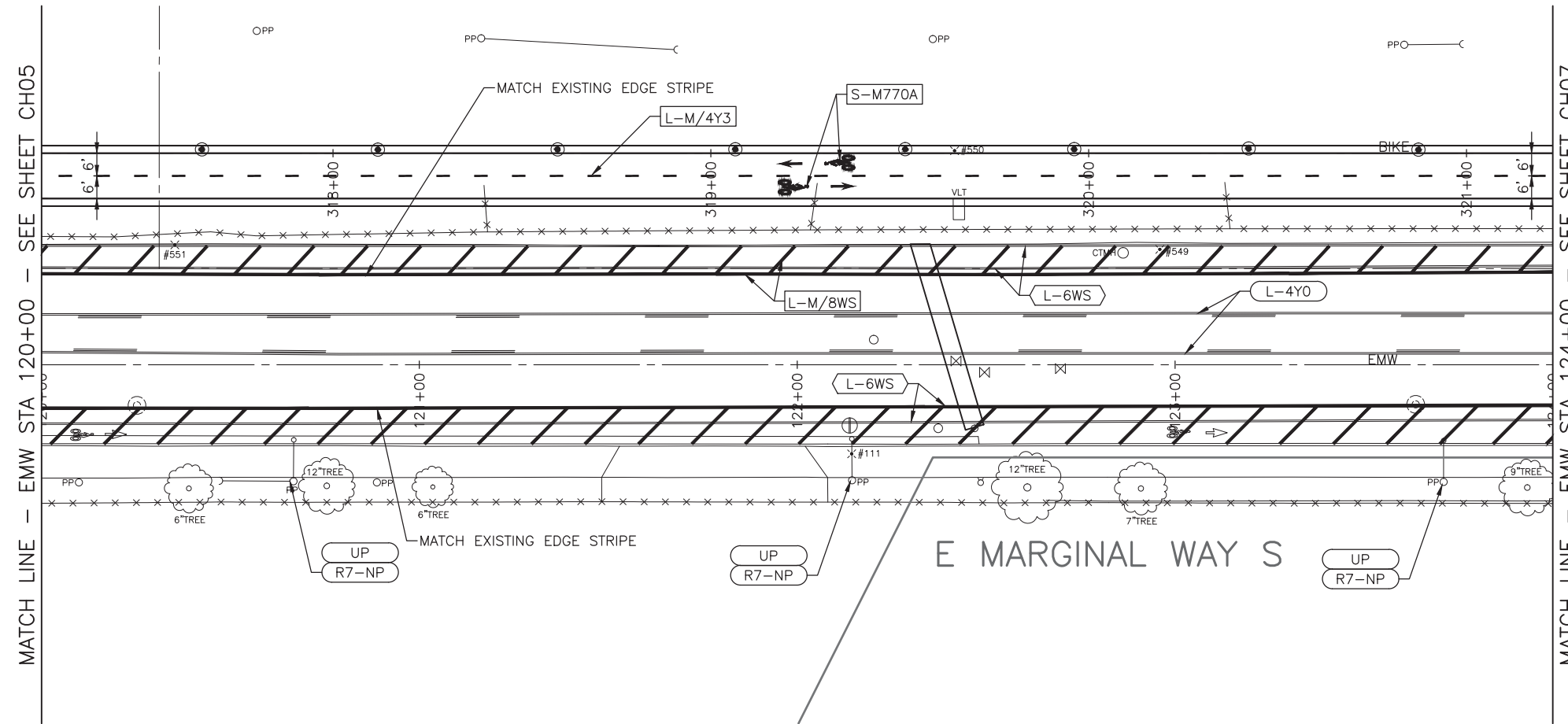
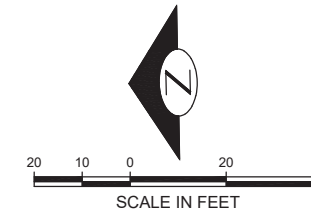
JOB	PC
	CO
VPI #	CH05
SHEET	132 OF 232

SDCI: #####, SDOT: #####



CHANNELIZATION PLANS NOTES:

- 1 PAVEMENT MARKINGS PER COS STD SPEC SECTION 8-22.1(2)
- 2 SEE SIGNAL PLANS FOR SIGNS LOCATED ON SIGNAL POLES AND MASTARMS
- 3 SEE SITE PREPARATION PLANS FOR EXISTING PAVEMENT MARKING REMOVALS
- 4 INSTALL STOP SIGNS PER COS STD PLAN 620
- 5 INSTALL SIGNS PER COS STD PLAN 621a/b
- 6 INSTALL STREET NAME SIGNS PER COS STD PLAN 622
- 7 INSTALL TYPE 2A RPM'S PER COS STD PLAN 710
- 8 "M" SUFFIX DESIGNATES MMA PAVEMENT MARKING
- 9 "T" SUFFIX DESIGNATES THERMOPLASTIC PAVEMENT MARKING
- 10 "MP" SUFFIX DESIGNATES PROFILED MMA PAVEMENT MARKING
- 11 ALL CROSSWALKS SHALL BE 10' WIDE UNLESS OTHERWISE NOTED
- 12 PAVEMENT MARKING SHOULD NOT BE PLACED ON TOP OF CONCRETE JOINTS; FIELD ADJUST AS NECESSARY
- 13 DIMENSIONS ARE TO CENTER OF PAVEMENT MARKING, OR MIDPOINT BETWEEN PARALLEL LINES (E.G. L-4YD) UNLESS OTHERWISE NOTED



- INSTALL
- REMOVE
- MAINTAIN/RELOCATE
- EXISTING AND NEW POST, POLE OR FENCE MOUNTED SIGN
- EXISTING AND NEW OVERHEAD MOUNTED SIGN
- EXISTING AND NEW CONCRETE CURB; SEE PAVING PLANS
- NEW UTILITY POLE AND LIGHT; SEE ILLUMINATION PLANS

VAULT SERIAL NO.	DATE	MARK	NATURE	MADE	CHK'D	REV'D

C:\bms\wsp-pb-us-pw-02\td\craig.schoenberg\d0158116\FRC0975_P-PH1-CH01-CH10.dwg
Jan-17-20 11:54am

60% DESIGN - NOT FOR CONSTRUCTION



SDCI #####, SDOT #####
REVIEWED BY SPU/WATER ENGINEERING
..... 20.....
REVIEWED BY SPU/DRAINAGE
..... 20.....
APPROVED BY SDOT STREET IMPROVEMENT PERMITTING
..... 20.....

APPROVED FOR ADVERTISING
NANCY LOCKE
 DEPARTMENT OF FINANCE & ADMINISTRATIVE SERVICES
 SEATTLE, WASHINGTON 20

INITIALS AND DATE	INITIALS AND DATE
DESIGNED CS 01/20/2020	REVIEWED: DES. CONST.
CHECKED KL 01/20/2020	SDOT PROJ. MGR.
DRAWN JW 01/20/2020	RECEIVED
CHECKED CS 01/20/2020	REVISED AS BUILT



Seattle Department of Transportation
 ORDINANCE NO. _____ PW NO. _____
 FUND: ----
 SCALE: H. 1"=20', V. 1"=5'

CHANNELIZATION AND SIGNING PLAN

**EAST MARGINAL WAY
 HEAVY HAUL CORRIDOR
 PHASE 1**

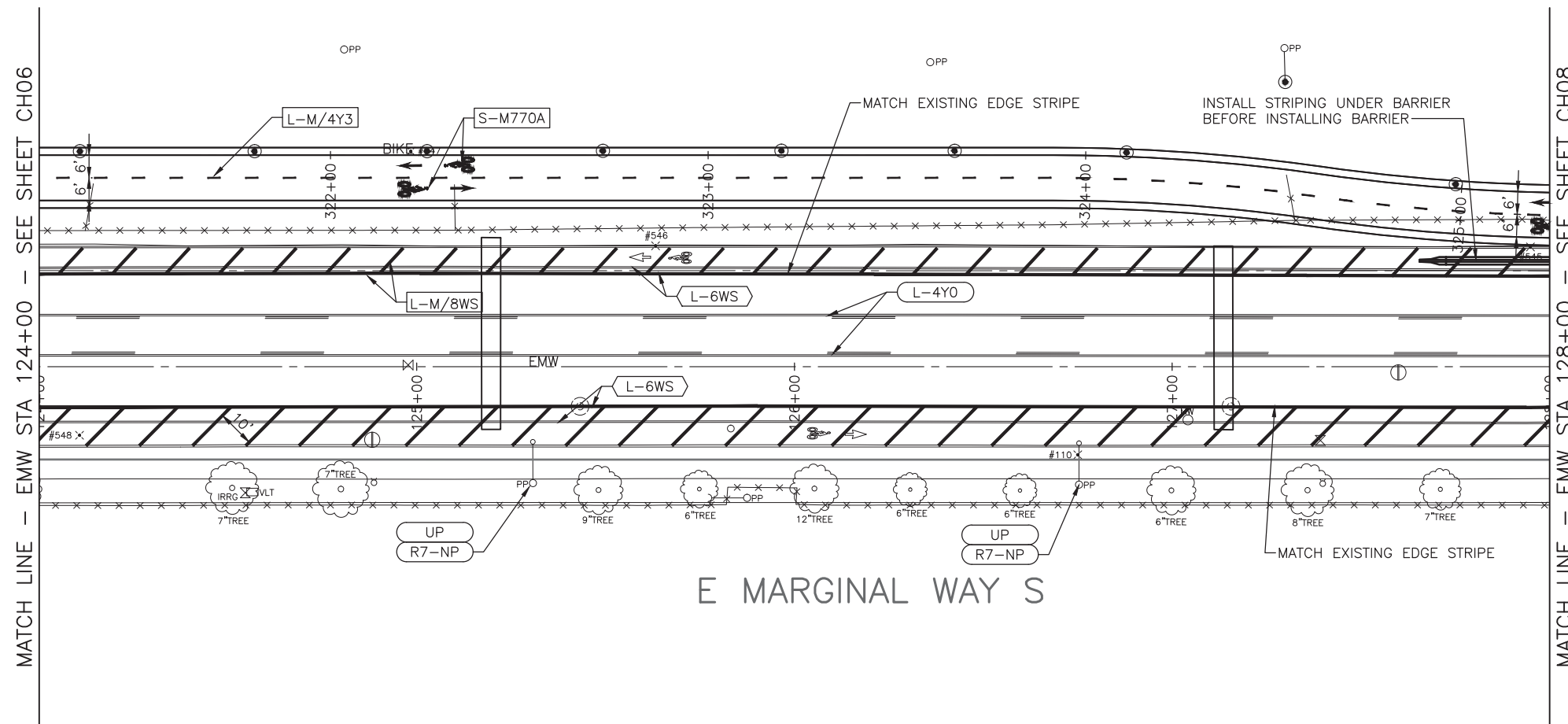
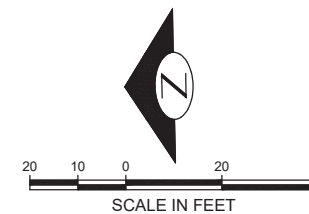
JOB	PC
	CO
VPI #	CH06
SHEET	133 OF 232

SDCI: #####, SDOT: #####



CHANNELIZATION PLANS NOTES:

- 1 PAVEMENT MARKINGS PER COS STD SPEC SECTION 8-22.1(2)
- 2 SEE SIGNAL PLANS FOR SIGNS LOCATED ON SIGNAL POLES AND MASTARMS
- 3 SEE SITE PREPARATION PLANS FOR EXISTING PAVEMENT MARKING REMOVALS
- 4 INSTALL STOP SIGNS PER COS STD PLAN 620
- 5 INSTALL SIGNS PER COS STD PLAN 621a/b
- 6 INSTALL STREET NAME SIGNS PER COS STD PLAN 622
- 7 INSTALL TYPE 2A RPM'S PER COS STD PLAN 710
- 8 "M" SUFFIX DESIGNATES MMA PAVEMENT MARKING
- 9 "T" SUFFIX DESIGNATES THERMOPLASTIC PAVEMENT MARKING
- 10 "MP" SUFFIX DESIGNATES PROFILED MMA PAVEMENT MARKING
- 11 ALL CROSSWALKS SHALL BE 10' WIDE UNLESS OTHERWISE NOTED
- 12 PAVEMENT MARKING SHOULD NOT BE PLACED ON TOP OF CONCRETE JOINTS; FIELD ADJUST AS NECESSARY
- 13 DIMENSIONS ARE TO CENTER OF PAVEMENT MARKING, OR MIDPOINT BETWEEN PARALLEL LINES (E.G. L-4YD) UNLESS OTHERWISE NOTED



CHANNELIZATION PLANS LEGEND:

- INSTALL
- REMOVE
- MAINTAIN/RELOCATE
- EXISTING AND NEW POST, POLE OR FENCE MOUNTED SIGN
- EXISTING AND NEW OVERHEAD MOUNTED SIGN
- EXISTING AND NEW CONCRETE CURB; SEE PAVING PLANS
- NEW UTILITY POLE AND LIGHT; SEE ILLUMINATION PLANS

VAULT SERIAL NO.	DATE	MARK	NATURE	REVISIONS	MADE CHK'D	REV'D

C:\bms\wsp-pb-us-pw-02\td\craig.schoenberg\d0158116\FRC0975_P-PH1-CH01-CH10.dwg
Jan-17-20 11:55am

60% DESIGN - NOT FOR CONSTRUCTION



SDCI #####, SDOT #####
REVIEWED BY SPU/WATER ENGINEERING
..... 20.....
REVIEWED BY SPU/DRAINAGE
..... 20.....
APPROVED BY SDOT STREET IMPROVEMENT PERMITTING
..... 20.....

APPROVED FOR ADVERTISING
NANCY LOCKE
DEPARTMENT OF FINANCE & ADMINISTRATIVE SERVICES
SEATTLE, WASHINGTON 20

BY:
CITY PURCHASING & CONTRACTING SERVICES DIRECTOR

INITIALS AND DATE		INITIALS AND DATE	
DESIGNED CS	01/20/2020	REVIEWED: DES.	CONST.
CHECKED KL	01/20/2020	SDOT	PROJ. MGR.
DRAWN JW	01/20/2020	RECEIVED	
CHECKED CS	01/20/2020	REVISED AS BUILT	



Seattle Department of Transportation

ORDINANCE NO. PW NO.
FUND: ----
SCALE: H. 1"=20', V. 1"=5'

CHANNELIZATION AND SIGNING PLAN

**EAST MARGINAL WAY
HEAVY HAUL CORRIDOR
PHASE 1**

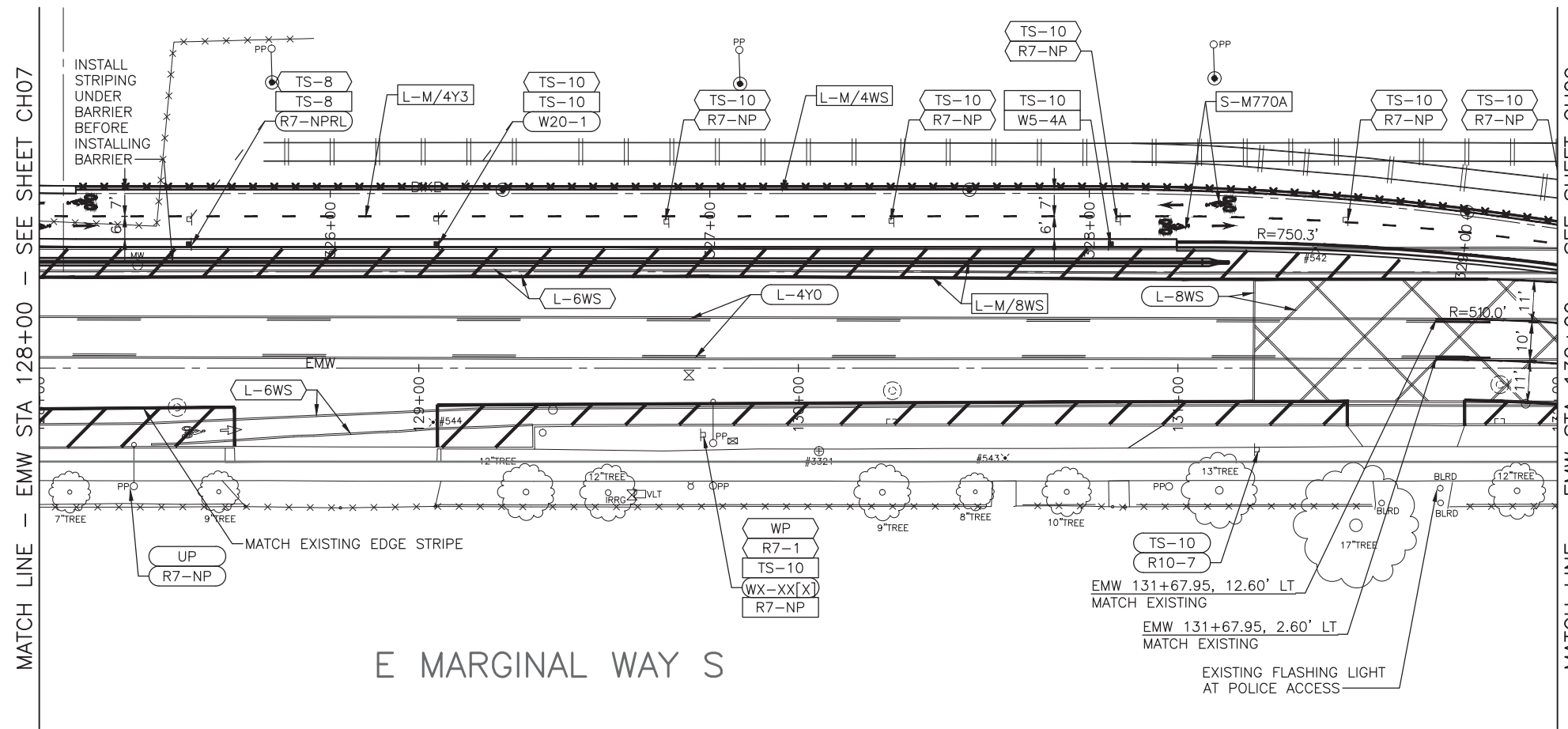
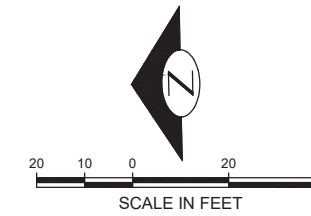
JOB	PC
CO	CO
VPI #	CH07
SHEET	134 OF 232



SDCI: #####, SDOT: #####

CHANNELIZATION PLANS NOTES:

- 1 PAVEMENT MARKINGS PER COS STD SPEC SECTION 8-22.1(2)
- 2 SEE SIGNAL PLANS FOR SIGNS LOCATED ON SIGNAL POLES AND MASTARMS
- 3 SEE SITE PREPARATION PLANS FOR EXISTING PAVEMENT MARKING REMOVALS
- 4 INSTALL STOP SIGNS PER COS STD PLAN 620
- 5 INSTALL SIGNS PER COS STD PLAN 621a/b
- 6 INSTALL STREET NAME SIGNS PER COS STD PLAN 622
- 7 INSTALL TYPE 2A RPM'S PER COS STD PLAN 710
- 8 "M" SUFFIX DESIGNATES MMA PAVEMENT MARKING
- 9 "T" SUFFIX DESIGNATES THERMOPLASTIC PAVEMENT MARKING
- 10 "MP" SUFFIX DESIGNATES PROFILED MMA PAVEMENT MARKING
- 11 ALL CROSSWALKS SHALL BE 10' WIDE UNLESS OTHERWISE NOTED
- 12 PAVEMENT MARKING SHOULD NOT BE PLACED ON TOP OF CONCRETE JOINTS; FIELD ADJUST AS NECESSARY
- 13 DIMENSIONS ARE TO CENTER OF PAVEMENT MARKING, OR MIDPOINT BETWEEN PARALLEL LINES (E.G. L-4YD) UNLESS OTHERWISE NOTED



CHANNELIZATION PLANS LEGEND:

- INSTALL
- REMOVE
- MAINTAIN/RELOCATE
- EXISTING AND NEW POST, POLE OR FENCE MOUNTED SIGN
- EXISTING AND NEW OVERHEAD MOUNTED SIGN
- EXISTING AND NEW CONCRETE CURB; SEE PAVING PLANS
- NEW UTILITY POLE AND LIGHT; SEE ILLUMINATION PLANS

VAULT SERIAL NO.	DATE	MARK	NATURE	REVISIONS	MADE CHK'D	REV'D

C:\bms\wsp-pb-us-pw-02\td\craig.schoenberg\0158116\FRC0975_P-PH1-CH01-CH10.dwg
Jan-17-20 11:55am

60% DESIGN - NOT FOR CONSTRUCTION



SDCI #####, SDOT #####
REVIEWED BY SPU/WATER ENGINEERING
..... 20.....
REVIEWED BY SPU/DRAINAGE
..... 20.....
APPROVED BY SDOT STREET IMPROVEMENT PERMITTING
..... 20.....

APPROVED FOR ADVERTISING
NANCY LOCKE
DEPARTMENT OF FINANCE & ADMINISTRATIVE SERVICES
SEATTLE, WASHINGTON 20

BY:
CITY PURCHASING & CONTRACTING SERVICES DIRECTOR

INITIALS AND DATE		INITIALS AND DATE	
DESIGNED CS	01/20/2020	REVIEWED: DES.	CONST.
CHECKED KL	01/20/2020	SDOT	PROJ. MGR.
DRAWN JW	01/20/2020	RECEIVED	
CHECKED CS	01/20/2020	REVISED AS BUILT	



Seattle Department of Transportation

ORDINANCE NO. PW NO.
FUND: ----
SCALE: H. 1"=20', V. 1"=5'

CHANNELIZATION AND SIGNING PLAN

**EAST MARGINAL WAY
HEAVY HAUL CORRIDOR
PHASE 1**


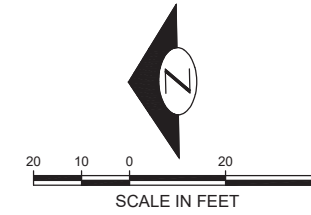
JOB	PC
CO	CO
VPI #	CH08
SHEET	135 OF 232



SDCI: #####, SDOT: #####

CHANNELIZATION PLANS NOTES:

- 1 PAVEMENT MARKINGS PER COS STD SPEC SECTION 8-22.1(2)
- 2 SEE SIGNAL PLANS FOR SIGNS LOCATED ON SIGNAL POLES AND MASTARMS
- 3 SEE SITE PREPARATION PLANS FOR EXISTING PAVEMENT MARKING REMOVALS
- 4 INSTALL STOP SIGNS PER COS STD PLAN 620
- 5 INSTALL SIGNS PER COS STD PLAN 621a/b
- 6 INSTALL STREET NAME SIGNS PER COS STD PLAN 622
- 7 INSTALL TYPE 2A RPM'S PER COS STD PLAN 710
- 8 "M" SUFFIX DESIGNATES MMA PAVEMENT MARKING
- 9 "T" SUFFIX DESIGNATES THERMOPLASTIC PAVEMENT MARKING
- 10 "MP" SUFFIX DESIGNATES PROFILED MMA PAVEMENT MARKING
- 11 ALL CROSSWALKS SHALL BE 10' WIDE UNLESS OTHERWISE NOTED
- 12 PAVEMENT MARKING SHOULD NOT BE PLACED ON TOP OF CONCRETE JOINTS; FIELD ADJUST AS NECESSARY
- 13 DIMENSIONS ARE TO CENTER OF PAVEMENT MARKING, OR MIDPOINT BETWEEN PARALLEL LINES (E.G. L-4YD) UNLESS OTHERWISE NOTED



CHANNELIZATION PLANS LEGEND:

- INSTALL
- REMOVE
- MAINTAIN/RELOCATE
- EXISTING AND NEW POST, POLE OR FENCE MOUNTED SIGN
- EXISTING AND NEW OVERHEAD MOUNTED SIGN
- EXISTING AND NEW CONCRETE CURB; SEE PAVING PLANS
- NEW UTILITY POLE AND LIGHT; SEE ILLUMINATION PLANS

VAULT SERIAL NO.	DATE	MARK	NATURE	REVISIONS	MADE	CHK'D	REV'D

C:\bms\wsp-pb-us-pw-02\td\craig.schoenberg\0158116\TRC0975_P-PH1-CH01-CH10.dwg
Jan-17-20 11:55am

60% DESIGN - NOT FOR CONSTRUCTION



SDCI #####, SDOT #####
REVIEWED BY SPU/WATER ENGINEERING
..... 20.....
REVIEWED BY SPU/DRAINAGE
..... 20.....
APPROVED BY SDOT STREET IMPROVEMENT PERMITTING
..... 20.....

APPROVED FOR ADVERTISING
NANCY LOCKE
DEPARTMENT OF FINANCE & ADMINISTRATIVE SERVICES
SEATTLE, WASHINGTON 20

INITIALS AND DATE		INITIALS AND DATE	
DESIGNED CS	01/20/2020	REVIEWED: DES.	CONST.
CHECKED KL	01/20/2020	SDOT	PROJ. MGR.
DRAWN JW	01/20/2020	RECEIVED	
CHECKED CS	01/20/2020	REVISED AS BUILT	



Seattle Department of Transportation
ORDINANCE NO. _____ PW NO. _____
FUND: _____
SCALE: H. 1"=20', V. 1"=5'

CHANNELIZATION AND SIGNING PLAN

**EAST MARGINAL WAY
HEAVY HAUL CORRIDOR
PHASE 1**

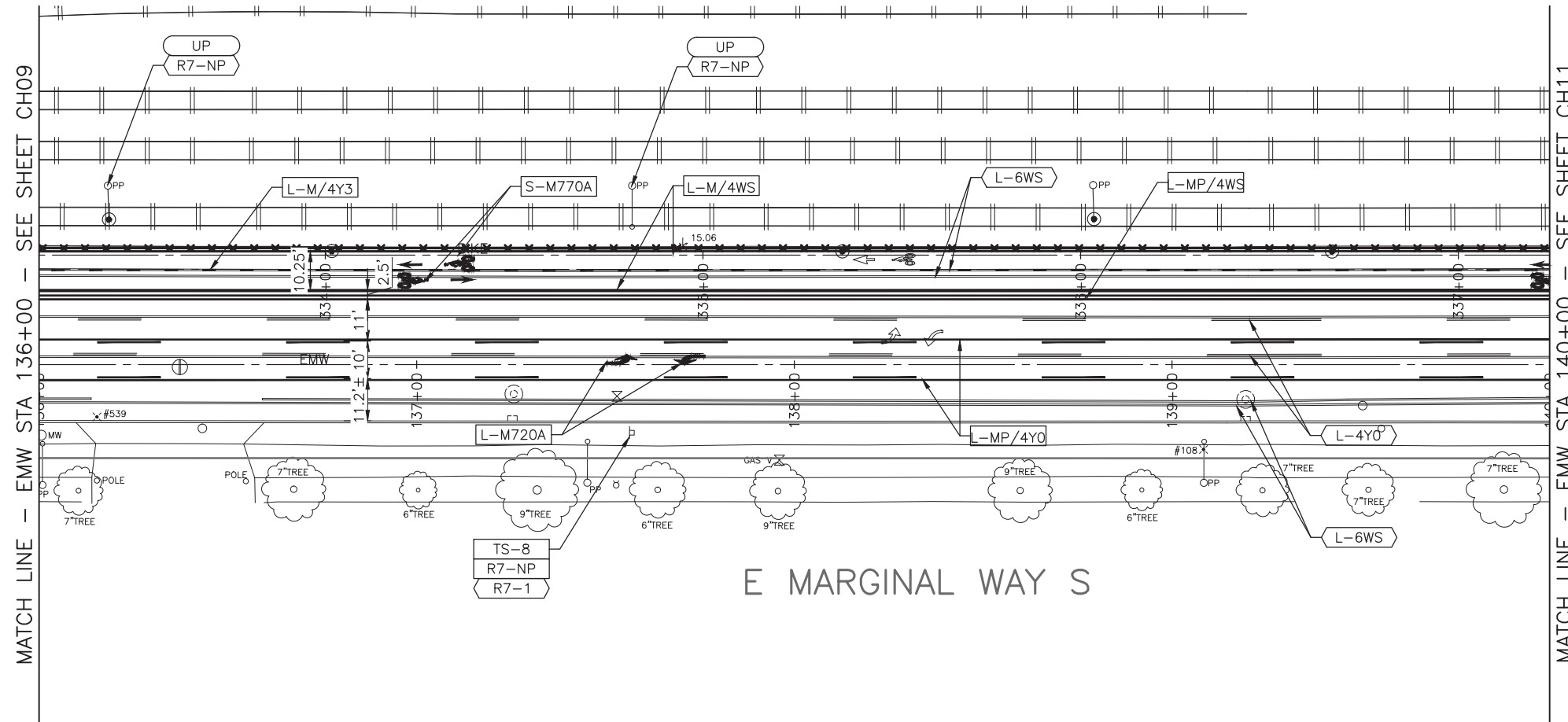
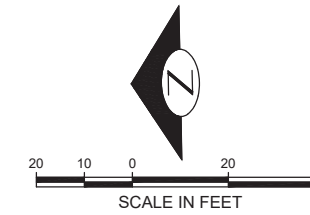
JOB	PC
	CO
VPI #	CH09
SHEET	136 OF 232

SDCI: #####, SDOT: #####



CHANNELIZATION PLANS NOTES:

- 1 PAVEMENT MARKINGS PER COS STD SPEC SECTION 8-22.1(2)
- 2 SEE SIGNAL PLANS FOR SIGNS LOCATED ON SIGNAL POLES AND MASTARMS
- 3 SEE SITE PREPARATION PLANS FOR EXISTING PAVEMENT MARKING REMOVALS
- 4 INSTALL STOP SIGNS PER COS STD PLAN 620
- 5 INSTALL SIGNS PER COS STD PLAN 621a/b
- 6 INSTALL STREET NAME SIGNS PER COS STD PLAN 622
- 7 INSTALL TYPE 2A RPM'S PER COS STD PLAN 710
- 8 "M" SUFFIX DESIGNATES MMA PAVEMENT MARKING
- 9 "T" SUFFIX DESIGNATES THERMOPLASTIC PAVEMENT MARKING
- 10 "MP" SUFFIX DESIGNATES PROFILED MMA PAVEMENT MARKING
- 11 ALL CROSSWALKS SHALL BE 10' WIDE UNLESS OTHERWISE NOTED
- 12 PAVEMENT MARKING SHOULD NOT BE PLACED ON TOP OF CONCRETE JOINTS; FIELD ADJUST AS NECESSARY
- 13 DIMENSIONS ARE TO CENTER OF PAVEMENT MARKING, OR MIDPOINT BETWEEN PARALLEL LINES (E.G. L-4YD) UNLESS OTHERWISE NOTED



CHANNELIZATION PLANS LEGEND:

- INSTALL
- REMOVE
- MAINTAIN/RELOCATE
- EXISTING AND NEW POST, POLE OR FENCE MOUNTED SIGN
- EXISTING AND NEW OVERHEAD MOUNTED SIGN
- EXISTING AND NEW CONCRETE CURB; SEE PAVING PLANS
- NEW UTILITY POLE AND LIGHT; SEE ILLUMINATION PLANS

VAULT SERIAL NO.	DATE	MARK	NATURE	REVISIONS	MADE CHK'D REV'D

C:\bms\wsp-pb-us-pw-02\td\craig.schoenberg\0158116\TRC0975_P-PH1-CH10.dwg
 Jan-17-20 11:56am


60% DESIGN - NOT FOR CONSTRUCTION



SDCI #####, SDOT #####
REVIEWED BY SPU/WATER ENGINEERING 20.....
REVIEWED BY SPU/DRAINAGE 20.....
APPROVED BY SDOT STREET IMPROVEMENT PERMITTING 20.....

APPROVED FOR ADVERTISING
NANCY LOCKE
 DEPARTMENT OF FINANCE & ADMINISTRATIVE SERVICES
 SEATTLE, WASHINGTON 20

INITIALS AND DATE		INITIALS AND DATE	
DESIGNED CS	01/20/2020	REVIEWED: DES.	CONST.
CHECKED KL	01/20/2020	SDOT	PROJ. MGR.
DRAWN JW	01/20/2020	RECEIVED	
CHECKED CS	01/20/2020	REVISED AS BUILT	



Seattle Department of Transportation
 ORDINANCE NO. _____ PW NO. _____
 FUND: _____
 SCALE: H. 1"=20', V. 1"=5'

CHANNELIZATION AND SIGNING PLAN

**EAST MARGINAL WAY
HEAVY HAUL CORRIDOR
PHASE 1**

JOB	PC
	CO
VPI #	CH10
SHEET 137 OF 232	






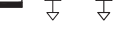



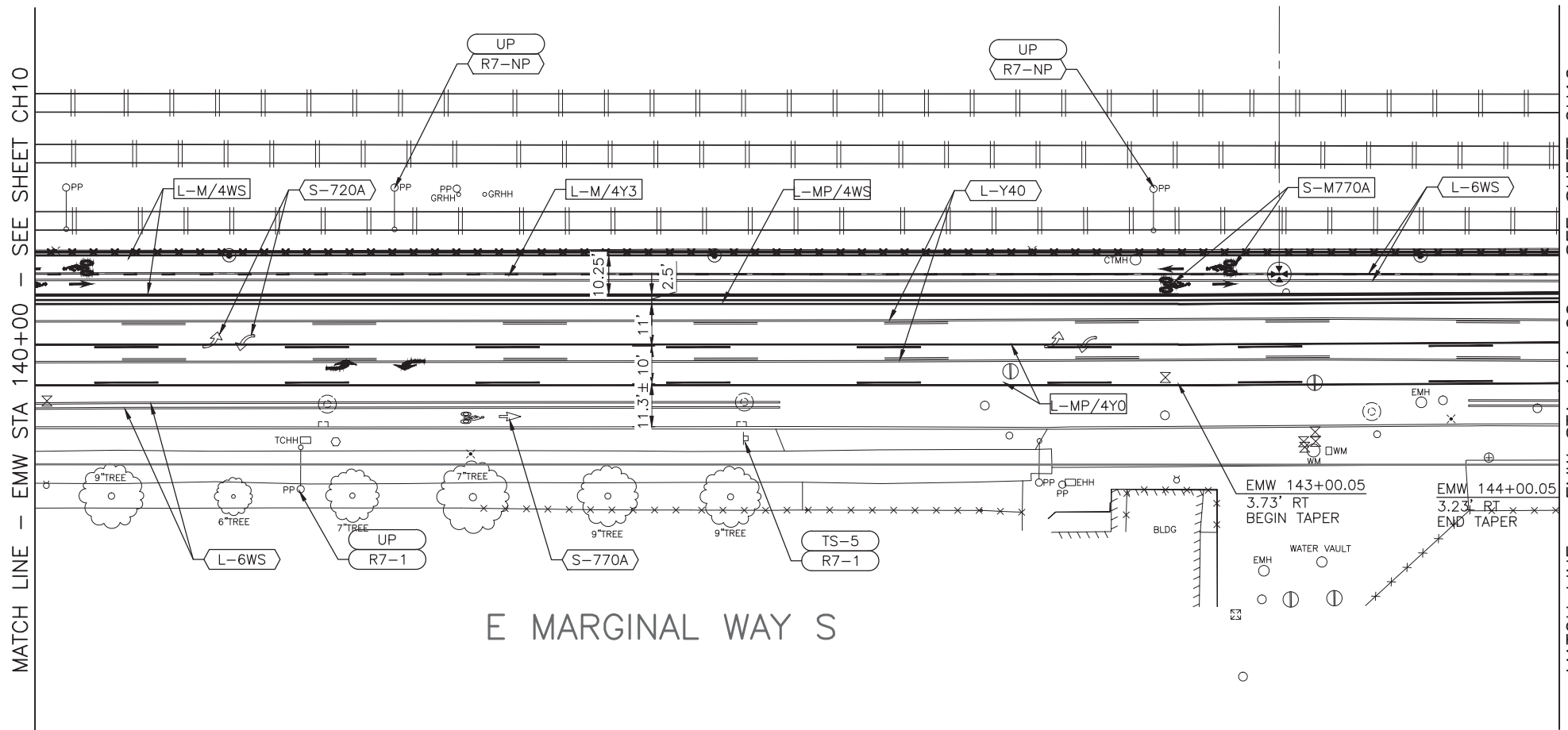
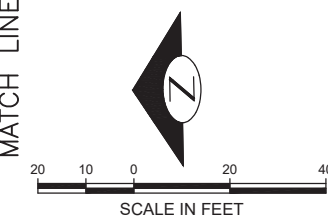
SDCI: #####, SDOT: #####

CHANNELIZATION PLANS NOTES:

- 1 PAVEMENT MARKINGS PER COS STD SPEC SECTION 8-22.1(2)
- 2 SEE SIGNAL PLANS FOR SIGNS LOCATED ON SIGNAL POLES AND MASTARMS
- 3 SEE SITE PREPARATION PLANS FOR EXISTING PAVEMENT MARKING REMOVALS
- 4 INSTALL STOP SIGNS PER COS STD PLAN 620
- 5 INSTALL SIGNS PER COS STD PLAN 621a/b
- 6 INSTALL STREET NAME SIGNS PER COS STD PLAN 622
- 7 INSTALL TYPE 2A RPM'S PER COS STD PLAN 710
- 8 "M" SUFFIX DESIGNATES MMA PAVEMENT MARKING
- 9 "T" SUFFIX DESIGNATES THERMOPLASTIC PAVEMENT MARKING
- 10 "MP" SUFFIX DESIGNATES PROFILED MMA PAVEMENT MARKING
- 11 ALL CROSSWALKS SHALL BE 10' WIDE UNLESS OTHERWISE NOTED
- 12 PAVEMENT MARKING SHOULD NOT BE PLACED ON TOP OF CONCRETE JOINTS; FIELD ADJUST AS NECESSARY
- 13 DIMENSIONS ARE TO CENTER OF PAVEMENT MARKING, OR MIDPOINT BETWEEN PARALLEL LINES (E.G. L-4YD) UNLESS OTHERWISE NOTED

CHANNELIZATION PLANS LEGEND:

-  INSTALL
-  REMOVE
-  MAINTAIN/RELOCATE
-  EXISTING AND NEW POST, POLE OR FENCE MOUNTED SIGN
-  EXISTING AND NEW OVERHEAD MOUNTED SIGN
-  EXISTING AND NEW CONCRETE CURB; SEE PAVING PLANS
-  NEW UTILITY POLE AND LIGHT; SEE ILLUMINATION PLANS



VAULT SERIAL NO.	DATE	MARK	NATURE	REVISIONS	MADE	CHK'D	REV'D

C:\bms\wsp-pb-us-pw-02\td\craig.schoenberg\0158116\TRC0975_P-PH1-CH11-CH12.dwg
Jan-17-20 11:58am


60% DESIGN - NOT FOR CONSTRUCTION



SDCI #####, SDOT #####
REVIEWED BY SPU/WATER ENGINEERING
..... 20.....
REVIEWED BY SPU/DRAINAGE
..... 20.....
APPROVED BY SDOT STREET IMPROVEMENT PERMITTING
..... 20.....

APPROVED FOR ADVERTISING
NANCY LOCKE
DEPARTMENT OF FINANCE & ADMINISTRATIVE SERVICES
SEATTLE, WASHINGTON 20

INITIALS AND DATE	INITIALS AND DATE
DESIGNED CS 01/20/2020	REVIEWED: DES. CONST.
CHECKED KL 01/20/2020	SDOT PROJ. MGR.
DRAWN JW 01/20/2020	RECEIVED
CHECKED CS 01/20/2020	REVISED AS BUILT



Seattle Department of Transportation
ORDINANCE NO. _____ PW NO. _____
FUND: _____
SCALE: H. 1"=20', V. 1"=5'

CHANNELIZATION AND SIGNING PLAN

**EAST MARGINAL WAY
HEAVY HAUL CORRIDOR
PHASE 1**

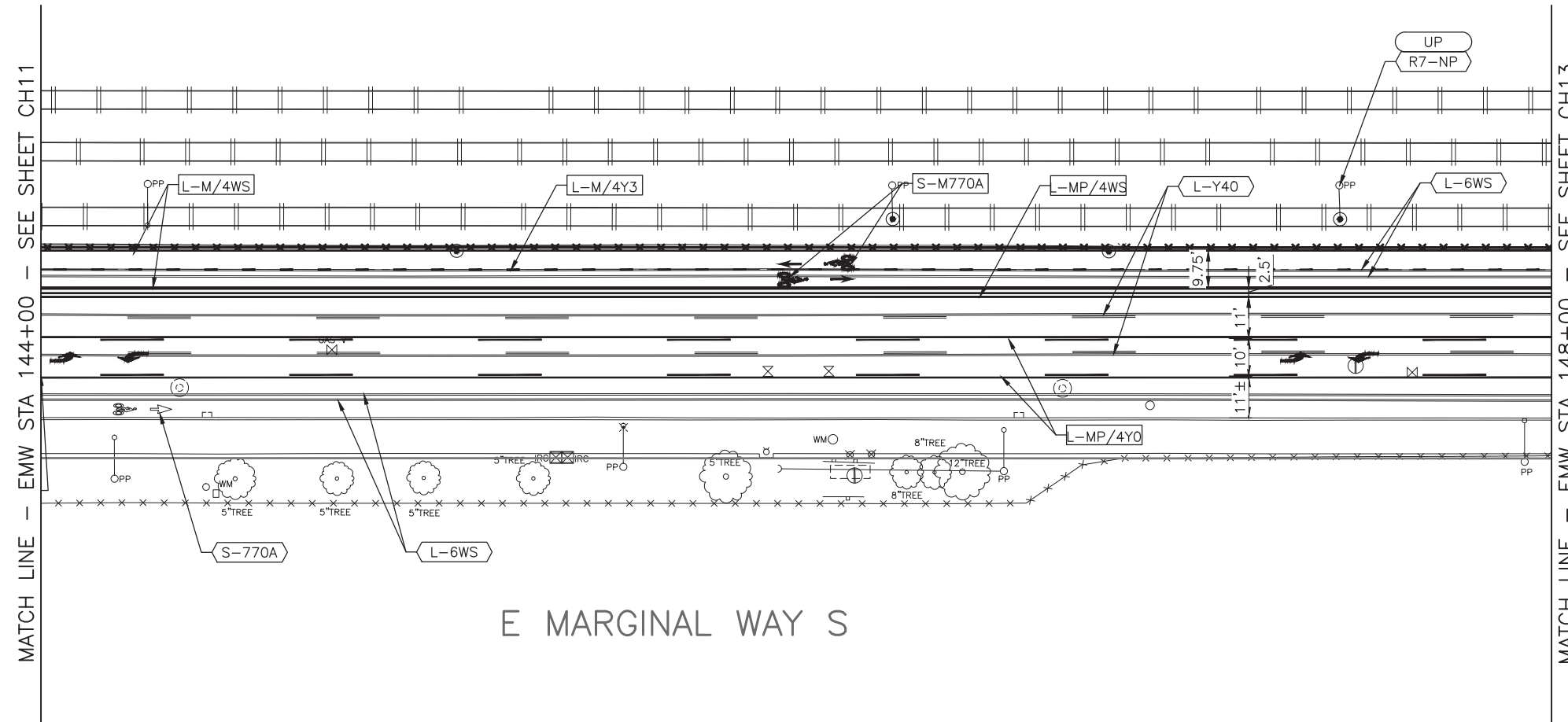
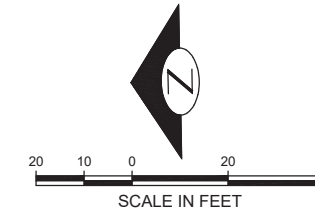
JOB	PC
	CO
VPI #	CH11
SHEET	138 OF 232



SDCI: #####, SDOT: #####

CHANNELIZATION PLANS NOTES:

- 1 PAVEMENT MARKINGS PER COS STD SPEC SECTION 8-22.1(2)
- 2 SEE SIGNAL PLANS FOR SIGNS LOCATED ON SIGNAL POLES AND MASTARMS
- 3 SEE SITE PREPARATION PLANS FOR EXISTING PAVEMENT MARKING REMOVALS
- 4 INSTALL STOP SIGNS PER COS STD PLAN 620
- 5 INSTALL SIGNS PER COS STD PLAN 621a/b
- 6 INSTALL STREET NAME SIGNS PER COS STD PLAN 622
- 7 INSTALL TYPE 2A RPM'S PER COS STD PLAN 710
- 8 "M" SUFFIX DESIGNATES MMA PAVEMENT MARKING
- 9 "T" SUFFIX DESIGNATES THERMOPLASTIC PAVEMENT MARKING
- 10 "MP" SUFFIX DESIGNATES PROFILED MMA PAVEMENT MARKING
- 11 ALL CROSSWALKS SHALL BE 10' WIDE UNLESS OTHERWISE NOTED
- 12 PAVEMENT MARKING SHOULD NOT BE PLACED ON TOP OF CONCRETE JOINTS; FIELD ADJUST AS NECESSARY
- 13 DIMENSIONS ARE TO CENTER OF PAVEMENT MARKING, OR MIDPOINT BETWEEN PARALLEL LINES (E.G. L-4YD) UNLESS OTHERWISE NOTED



CHANNELIZATION PLANS LEGEND:

- INSTALL
- REMOVE
- MAINTAIN/RELOCATE
- EXISTING AND NEW POST, POLE OR FENCE MOUNTED SIGN
- EXISTING AND NEW OVERHEAD MOUNTED SIGN
- EXISTING AND NEW CONCRETE CURB; SEE PAVING PLANS
- NEW UTILITY POLE AND LIGHT; SEE ILLUMINATION PLANS

VAULT SERIAL NO.	DATE	MARK	NATURE	MADE	CHK'D	REV'D

C:\bms\wsp-pb-us-pw-02\td\craig.schoenberg\0158116\TRC0975_P-PH1-CH11-CH12.dwg
 Jan-17-20 11:58am

60% DESIGN - NOT FOR CONSTRUCTION



SDCI #####, SDOT #####
REVIEWED BY SPU/WATER ENGINEERING
..... 20.....
REVIEWED BY SPU/DRAINAGE
..... 20.....
APPROVED BY SDOT STREET IMPROVEMENT PERMITTING
..... 20.....

APPROVED FOR ADVERTISING
 NANCY LOCKE
 DEPARTMENT OF FINANCE & ADMINISTRATIVE SERVICES
 SEATTLE, WASHINGTON 20

INITIALS AND DATE		INITIALS AND DATE	
DESIGNED CS	01/20/2020	REVIEWED: DES.	CONST.
CHECKED KL	01/20/2020	SDOT	PROJ. MGR.
DRAWN JW	01/20/2020	RECEIVED	
CHECKED CS	01/20/2020	REVISED AS BUILT	



Seattle Department of Transportation

ORDINANCE NO. _____ PW NO. _____
 FUND: -----
 SCALE: H. 1"=20', V. 1"=5'

CHANNELIZATION AND SIGNING PLAN

**EAST MARGINAL WAY
 HEAVY HAUL CORRIDOR
 PHASE 1**

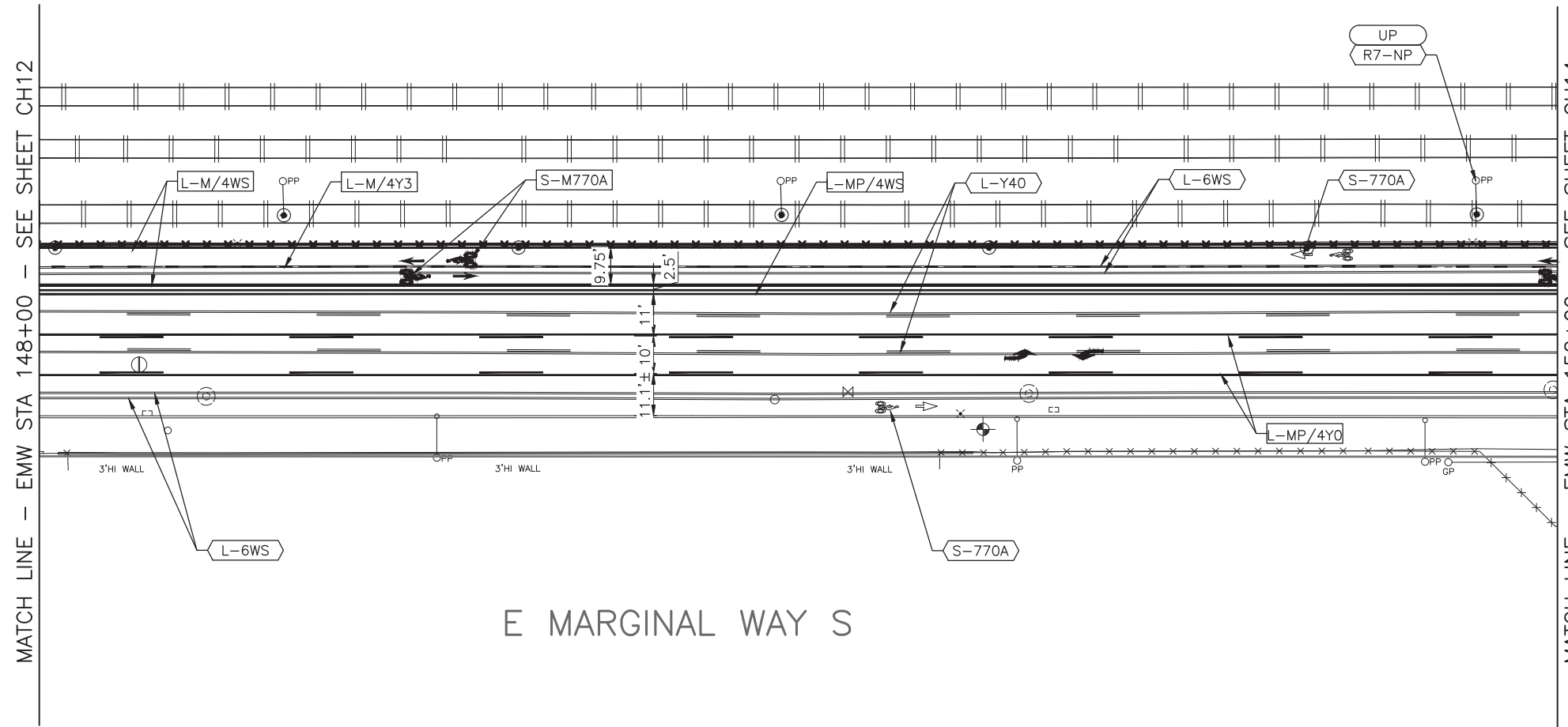
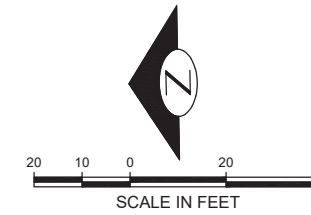
JOB	PC
	CO
VPI #	CH12
SHEET	139 OF 232

SDCI: #####, SDOT: #####



CHANNELIZATION PLANS NOTES:

- 1 PAVEMENT MARKINGS PER COS STD SPEC SECTION 8-22.1(2)
- 2 SEE SIGNAL PLANS FOR SIGNS LOCATED ON SIGNAL POLES AND MASTARMS
- 3 SEE SITE PREPARATION PLANS FOR EXISTING PAVEMENT MARKING REMOVALS
- 4 INSTALL STOP SIGNS PER COS STD PLAN 620
- 5 INSTALL SIGNS PER COS STD PLAN 621a/b
- 6 INSTALL STREET NAME SIGNS PER COS STD PLAN 622
- 7 INSTALL TYPE 2A RPM'S PER COS STD PLAN 710
- 8 "M" SUFFIX DESIGNATES MMA PAVEMENT MARKING
- 9 "T" SUFFIX DESIGNATES THERMOPLASTIC PAVEMENT MARKING
- 10 "MP" SUFFIX DESIGNATES PROFILED MMA PAVEMENT MARKING
- 11 ALL CROSSWALKS SHALL BE 10' WIDE UNLESS OTHERWISE NOTED
- 12 PAVEMENT MARKING SHOULD NOT BE PLACED ON TOP OF CONCRETE JOINTS; FIELD ADJUST AS NECESSARY
- 13 DIMENSIONS ARE TO CENTER OF PAVEMENT MARKING, OR MIDPOINT BETWEEN PARALLEL LINES (E.G. L-4YD) UNLESS OTHERWISE NOTED



E MARGINAL WAY S

CHANNELIZATION PLANS LEGEND:

- INSTALL
- REMOVE
- MAINTAIN/RELOCATE
- EXISTING AND NEW POST, POLE OR FENCE MOUNTED SIGN
- EXISTING AND NEW OVERHEAD MOUNTED SIGN
- EXISTING AND NEW CONCRETE CURB; SEE PAVING PLANS
- NEW UTILITY POLE AND LIGHT; SEE ILLUMINATION PLANS

VAULT SERIAL NO.	DATE	MARK	NATURE	REVISIONS	MADE CHK'D	REV'D

C:\bms\wsp-pb-us-pw-02\td_craig.schoenberg\d0158116\TRC0975_P-PH1-CH11-CH12.dwg
Jan-17-20 11:58am

60% DESIGN - NOT FOR CONSTRUCTION



SDCI #####, SDOT #####
REVIEWED BY SPU/WATER ENGINEERING
..... 20.....
REVIEWED BY SPU/DRAINAGE
..... 20.....
APPROVED BY SDOT STREET IMPROVEMENT PERMITTING
..... 20.....

APPROVED FOR ADVERTISING
NANCY LOCKE
DEPARTMENT OF FINANCE & ADMINISTRATIVE SERVICES
SEATTLE, WASHINGTON 20

INITIALS AND DATE		INITIALS AND DATE	
DESIGNED CS	01/20/2020	REVIEWED: DES.	CONST.
CHECKED KL	01/20/2020	SDOT	PROJ. MGR.
DRAWN JW	01/20/2020	RECEIVED	
CHECKED CS	01/20/2020	REVISED AS BUILT	



Seattle Department of Transportation
ORDINANCE NO. _____ PW NO. _____
FUND: _____
SCALE: H. 1"=20', V. 1"=5'

CHANNELIZATION AND SIGNING PLAN

**EAST MARGINAL WAY
HEAVY HAUL CORRIDOR
PHASE 1**

JOB NO.	PC
	CO
VPI #	CH13
SHEET 140 OF 232	






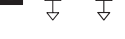



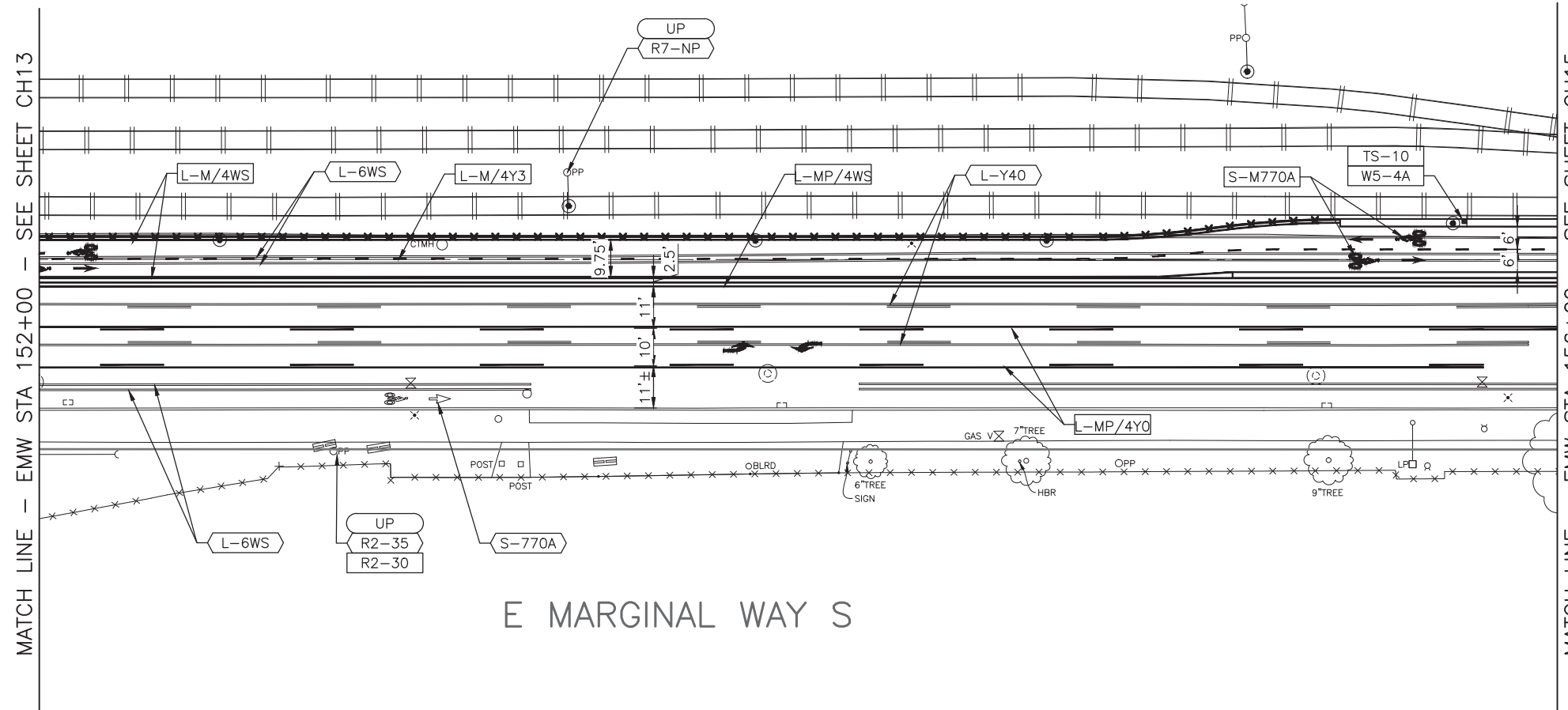
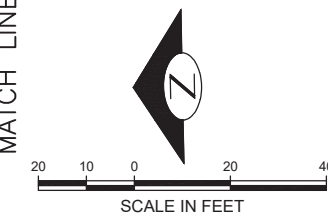
SDCI: #####, SDOT: #####

CHANNELIZATION PLANS NOTES:

- 1 PAVEMENT MARKINGS PER COS STD SPEC SECTION 8-22.1(2)
- 2 SEE SIGNAL PLANS FOR SIGNS LOCATED ON SIGNAL POLES AND MASTARMS
- 3 SEE SITE PREPARATION PLANS FOR EXISTING PAVEMENT MARKING REMOVALS
- 4 INSTALL STOP SIGNS PER COS STD PLAN 620
- 5 INSTALL SIGNS PER COS STD PLAN 621a/b
- 6 INSTALL STREET NAME SIGNS PER COS STD PLAN 622
- 7 INSTALL TYPE 2A RPM'S PER COS STD PLAN 710
- 8 "M" SUFFIX DESIGNATES MMA PAVEMENT MARKING
- 9 "T" SUFFIX DESIGNATES THERMOPLASTIC PAVEMENT MARKING
- 10 "MP" SUFFIX DESIGNATES PROFILED MMA PAVEMENT MARKING
- 11 ALL CROSSWALKS SHALL BE 10' WIDE UNLESS OTHERWISE NOTED
- 12 PAVEMENT MARKING SHOULD NOT BE PLACED ON TOP OF CONCRETE JOINTS; FIELD ADJUST AS NECESSARY
- 13 DIMENSIONS ARE TO CENTER OF PAVEMENT MARKING, OR MIDPOINT BETWEEN PARALLEL LINES (E.G. L-4YD) UNLESS OTHERWISE NOTED

CHANNELIZATION PLANS LEGEND:

-  INSTALL
-  REMOVE
-  MAINTAIN/RELOCATE
-  EXISTING AND NEW POST, POLE OR FENCE MOUNTED SIGN
-  EXISTING AND NEW OVERHEAD MOUNTED SIGN
-  EXISTING AND NEW CONCRETE CURB; SEE PAVING PLANS
-  NEW UTILITY POLE AND LIGHT; SEE ILLUMINATION PLANS



VAULT SERIAL NO.	DATE	MARK	NATURE	REVISIONS	MADE CHK'D	REV'D

C:\bms\wsp-pb-us-pw-02\td\craig.schoenberg\d0158116\FRC0975_P-PH1-CH11-CH12.dwg
Jan-17-20 11:59am

60% DESIGN - NOT FOR CONSTRUCTION




SDCI #####, SDOT #####
REVIEWED BY SPU/WATER ENGINEERING 20.....
REVIEWED BY SPU/DRAINAGE 20.....
APPROVED BY SDOT STREET IMPROVEMENT PERMITTING 20.....

APPROVED FOR ADVERTISING
NANCY LOCKE
DEPARTMENT OF FINANCE & ADMINISTRATIVE SERVICES
SEATTLE, WASHINGTON 20

BY:
CITY PURCHASING & CONTRACTING SERVICES DIRECTOR

INITIALS AND DATE		INITIALS AND DATE	
DESIGNED CS	01/20/2020	REVIEWED: DES.	CONST.
CHECKED KL	01/20/2020	SDOT	PROJ. MGR.
DRAWN JW	01/20/2020	RECEIVED	
CHECKED CS	01/20/2020	REVISED AS BUILT	



Seattle Department of Transportation

ORDINANCE NO. PW NO.
FUND: ----
SCALE: H. 1"=20', V. 1"=5'

CHANNELIZATION AND SIGNING PLAN

**EAST MARGINAL WAY
HEAVY HAUL CORRIDOR
PHASE 1**

JOB	PC
	CO
VPI #	CH14
SHEET	141 OF 232








SDCI: #####, SDOT: #####

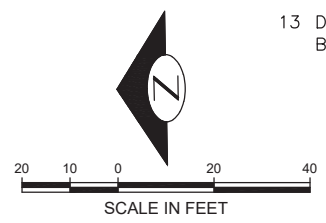
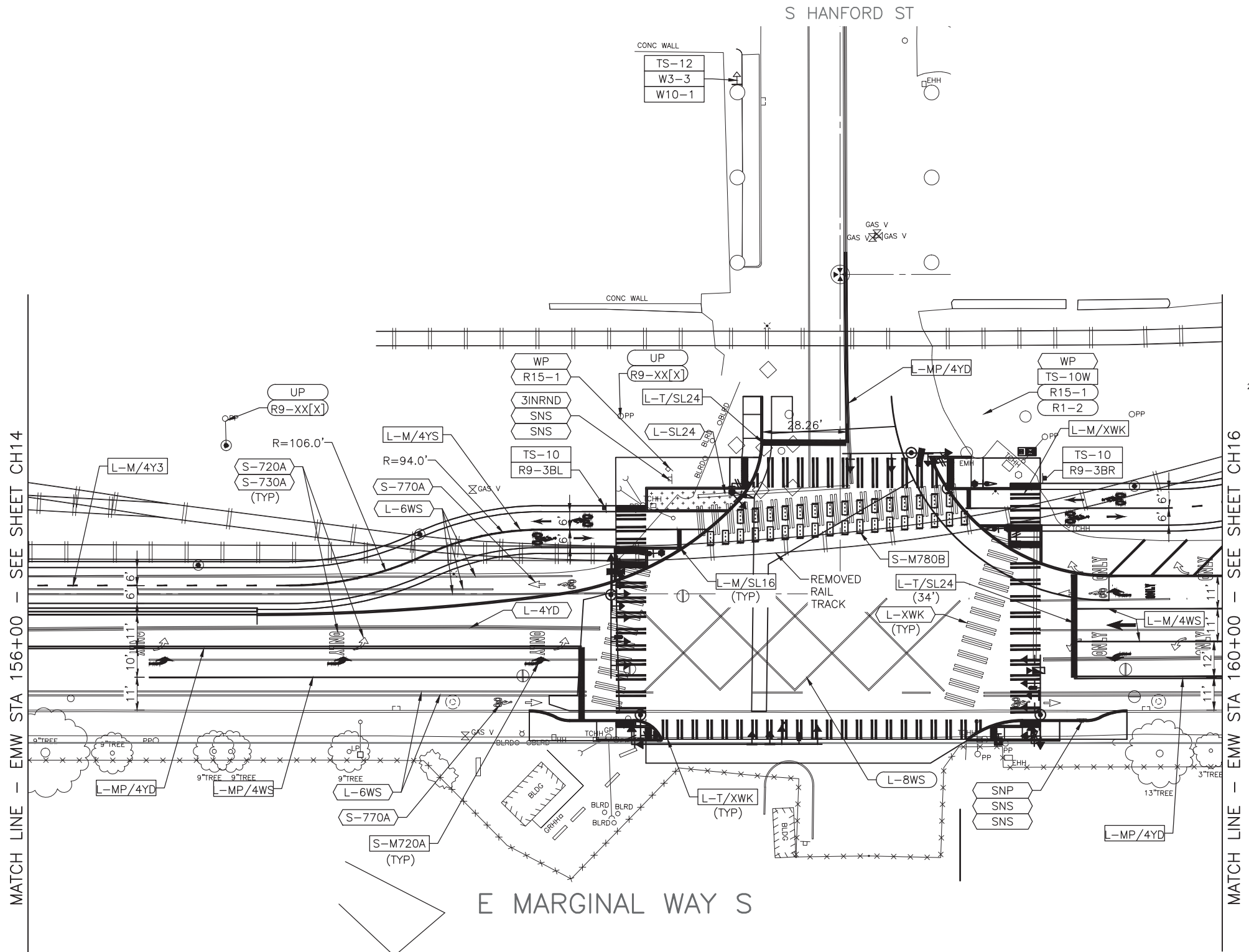


CHANNELIZATION PLANS NOTES:

- 1 PAVEMENT MARKINGS PER COS STD SPEC SECTION 8-22.1(2)
- 2 SEE SIGNAL PLANS FOR SIGNS LOCATED ON SIGNAL POLES AND MASTARMS
- 3 SEE SITE PREPARATION PLANS FOR EXISTING PAVEMENT MARKING REMOVALS
- 4 INSTALL STOP SIGNS PER COS STD PLAN 620
- 5 INSTALL SIGNS PER COS STD PLAN 621a/b
- 6 INSTALL STREET NAME SIGNS PER COS STD PLAN 622
- 7 INSTALL TYPE 2A RPM'S PER COS STD PLAN 710
- 8 "M" SUFFIX DESIGNATES MMA PAVEMENT MARKING
- 9 "T" SUFFIX DESIGNATES THERMOPLASTIC PAVEMENT MARKING
- 10 "MP" SUFFIX DESIGNATES PROFILED MMA PAVEMENT MARKING
- 11 ALL CROSSWALKS SHALL BE 10' WIDE UNLESS OTHERWISE NOTED
- 12 PAVEMENT MARKING SHOULD NOT BE PLACED ON TOP OF CONCRETE JOINTS; FIELD ADJUST AS NECESSARY
- 13 DIMENSIONS ARE TO CENTER OF PAVEMENT MARKING, OR MIDPOINT BETWEEN PARALLEL LINES (E.G. L-4YD) UNLESS OTHERWISE NOTED

CHANNELIZATION PLANS LEGEND:

-  INSTALL
-  REMOVE
-  MAINTAIN/RELOCATE
-  EXISTING AND NEW POST, POLE OR FENCE MOUNTED SIGN
-  EXISTING AND NEW OVERHEAD MOUNTED SIGN
-  EXISTING AND NEW CONCRETE CURB; SEE PAVING PLANS
-  NEW UTILITY POLE AND LIGHT; SEE ILLUMINATION PLANS



VAULT SERIAL NO.	DATE	MARK	NATURE	REVISIONS	MADE CHK'D	REV'D

MATCH LINE - EMW STA 156+00 - SEE SHEET CH14

MATCH LINE - EMW STA 160+00 - SEE SHEET CH16

60% DESIGN - NOT FOR CONSTRUCTION



SDCI #####, SDOT #####
REVIEWED BY SPU/WATER ENGINEERING
..... 20.....
REVIEWED BY SPU/DRAINAGE
..... 20.....
APPROVED BY SDOT STREET IMPROVEMENT PERMITTING
..... 20.....

APPROVED FOR ADVERTISING
 NANCY LOCKE
 DEPARTMENT OF FINANCE & ADMINISTRATIVE SERVICES
 SEATTLE, WASHINGTON 20

INITIALS AND DATE		INITIALS AND DATE	
DESIGNED CS	01/20/2020	REVIEWED: DES.	CONST.
CHECKED KL	01/20/2020	SDOT	PROJ. MGR.
DRAWN JW	01/20/2020	RECEIVED	
CHECKED CS	01/20/2020	REVISED AS BUILT	



Seattle Department of Transportation
 ORDINANCE NO. PW NO.
 FUND: ---
 SCALE: H. 1"=20', V. 1"=5'

CHANNELIZATION AND SIGNING PLAN

**EAST MARGINAL WAY
 HEAVY HAUL CORRIDOR
 PHASE 1**

PC	CO
VPI #	CH15
SHEET	142 OF 232








C:\bms\wsp-pb-us-pw-02\td\craig.schoenberg\0158116\FRC0975_P-PH1-CH11-CH12.dwg Jan-17-20 11:59am

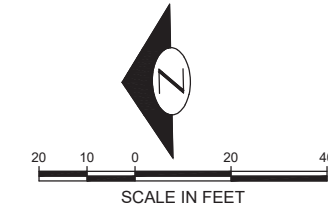
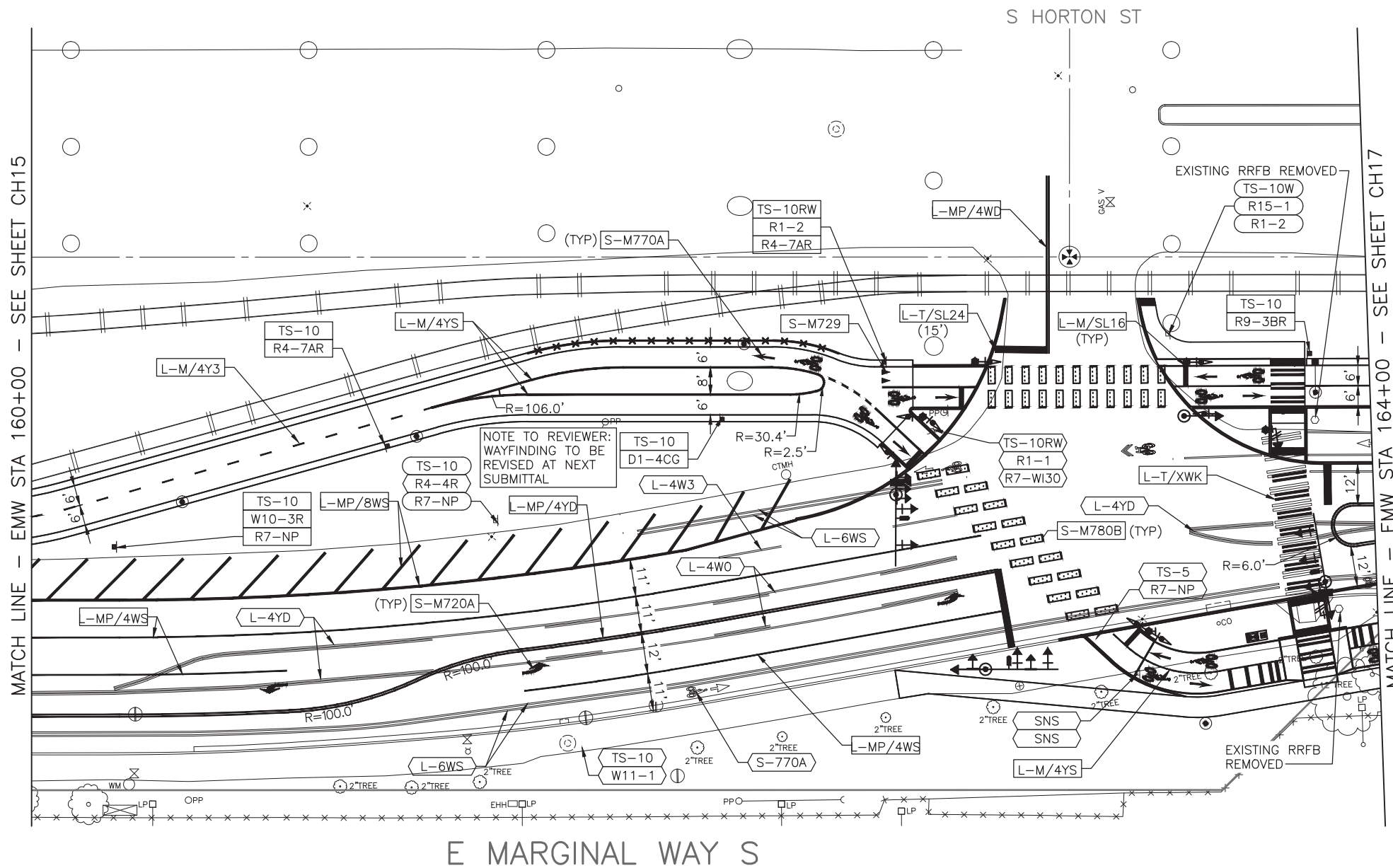
SDCI: #####, SDOT: #####

CHANNELIZATION PLANS NOTES:

- 1 PAVEMENT MARKINGS PER COS STD SPEC SECTION 8-22.1(2)
- 2 SEE SIGNAL PLANS FOR SIGNS LOCATED ON SIGNAL POLES AND MASTARMS
- 3 SEE SITE PREPARATION PLANS FOR EXISTING PAVEMENT MARKING REMOVALS
- 4 INSTALL STOP SIGNS PER COS STD PLAN 620
- 5 INSTALL SIGNS PER COS STD PLAN 621a/b
- 6 INSTALL STREET NAME SIGNS PER COS STD PLAN 622
- 7 INSTALL TYPE 2A RPM'S PER COS STD PLAN 710
- 8 "M" SUFFIX DESIGNATES MMA PAVEMENT MARKING
- 9 "T" SUFFIX DESIGNATES THERMOPLASTIC PAVEMENT MARKING
- 10 "MP" SUFFIX DESIGNATES PROFILED MMA PAVEMENT MARKING
- 11 ALL CROSSWALKS SHALL BE 10' WIDE UNLESS OTHERWISE NOTED
- 12 PAVEMENT MARKING SHOULD NOT BE PLACED ON TOP OF CONCRETE JOINTS; FIELD ADJUST AS NECESSARY
- 13 DIMENSIONS ARE TO CENTER OF PAVEMENT MARKING, OR MIDPOINT BETWEEN PARALLEL LINES (E.G. L-4YD) UNLESS OTHERWISE NOTED

CHANNELIZATION PLANS LEGEND:

-  INSTALL
-  REMOVE
-  MAINTAIN/RELOCATE
-  EXISTING AND NEW POST, POLE OR FENCE MOUNTED SIGN
-  EXISTING AND NEW OVERHEAD MOUNTED SIGN
-  EXISTING AND NEW CONCRETE CURB; SEE PAVING PLANS
-  NEW UTILITY POLE AND LIGHT; SEE ILLUMINATION PLANS



MATCH LINE - EMW STA 160+00 - SEE SHEET CH15

MATCH LINE - EMW STA 164+00 - SEE SHEET CH17

VAULT SERIAL NO.	DATE	MARK	NATURE	REVISIONS	MADE CHK'D	REV'D

C:\bms\wsp-pb-us-pw-02\td_craig.schoenberg\d0158116\TRC0975_P-PH1-CH11-CH12.dwg
Jan-17-20 11:59am


60% DESIGN - NOT FOR CONSTRUCTION



SDCI #####, SDOT #####
REVIEWED BY SPU/WATER ENGINEERING
..... 20.....
REVIEWED BY SPU/DRAINAGE
..... 20.....
APPROVED BY SDOT STREET IMPROVEMENT PERMITTING
..... 20.....

APPROVED FOR ADVERTISING
NANCY LOCKE
DEPARTMENT OF FINANCE & ADMINISTRATIVE SERVICES
SEATTLE, WASHINGTON 20

INITIALS AND DATE		INITIALS AND DATE	
DESIGNED CS	01/20/2020	REVIEWED: DES.	CONST.
CHECKED KL	01/20/2020	SDOT	PROJ. MGR.
DRAWN JW	01/20/2020	RECEIVED	
CHECKED CS	01/20/2020	REVISED AS BUILT	



Seattle Department of Transportation
ORDINANCE NO. _____ PW NO. _____
FUND: _____
SCALE: H. 1"=20', V. 1"=5'

CHANNELIZATION AND SIGNING PLAN

**EAST MARGINAL WAY
HEAVY HAUL CORRIDOR
PHASE 1**








JOB NO.	PC
	CO
VPI #	CH16
SHEET	143 OF 232

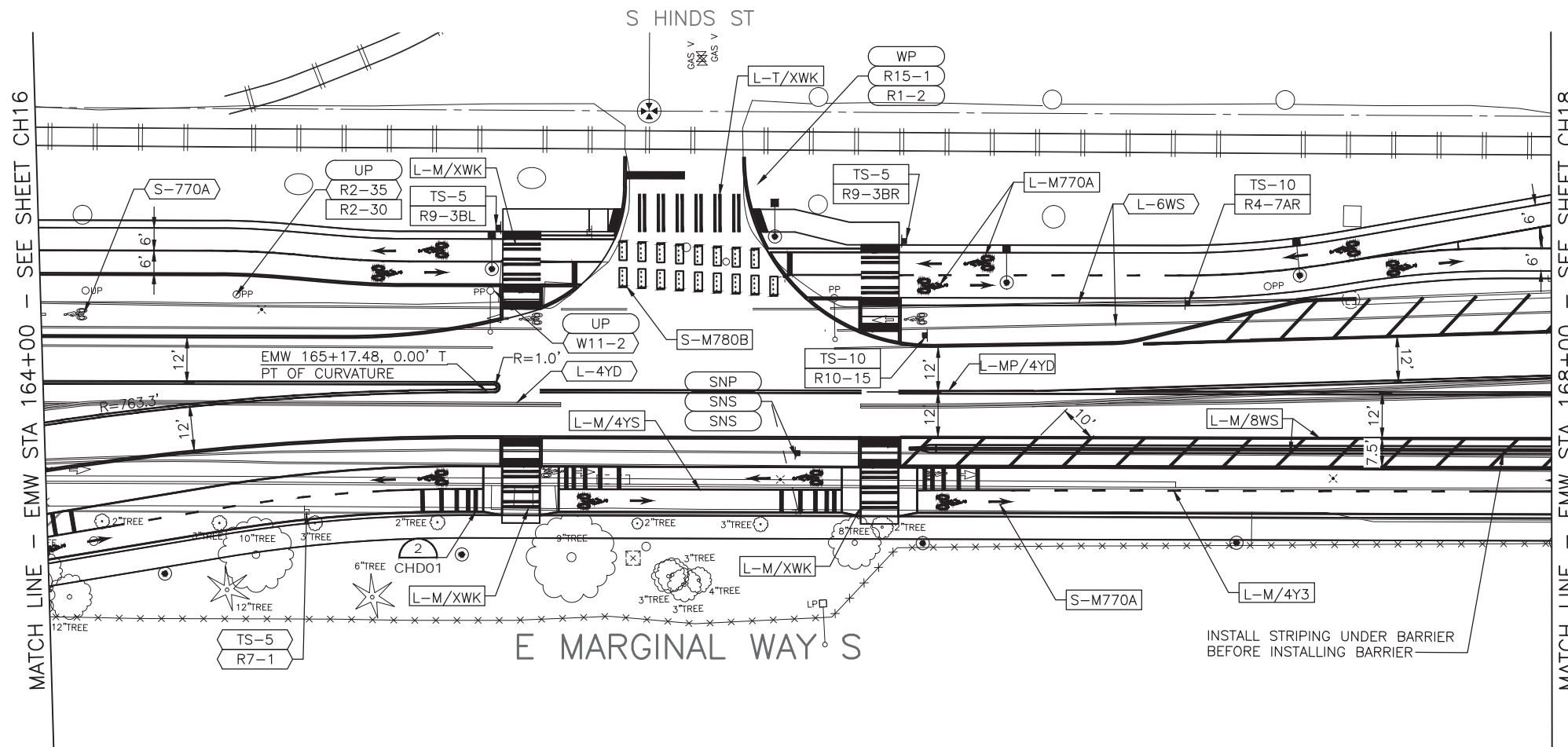
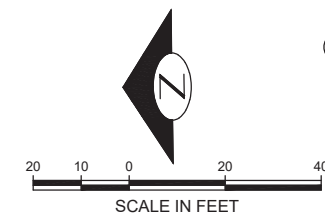
SDCI: #####, SDOT: #####



- CHANNELIZATION PLANS NOTES:**
- 1 PAVEMENT MARKINGS PER COS STD SPEC SECTION 8-22.1(2)
 - 2 SEE SIGNAL PLANS FOR SIGNS LOCATED ON SIGNAL POLES AND MASTARMS
 - 3 SEE SITE PREPARATION PLANS FOR EXISTING PAVEMENT MARKING REMOVALS
 - 4 INSTALL STOP SIGNS PER COS STD PLAN 620
 - 5 INSTALL SIGNS PER COS STD PLAN 621a/b
 - 6 INSTALL STREET NAME SIGNS PER COS STD PLAN 622
 - 7 INSTALL TYPE 2A RPM'S PER COS STD PLAN 710
 - 8 "M" SUFFIX DESIGNATES MMA PAVEMENT MARKING
 - 9 "T" SUFFIX DESIGNATES THERMOPLASTIC PAVEMENT MARKING
 - 10 "MP" SUFFIX DESIGNATES PROFILED MMA PAVEMENT MARKING
 - 11 ALL CROSSWALKS SHALL BE 10' WIDE UNLESS OTHERWISE NOTED
 - 12 PAVEMENT MARKING SHOULD NOT BE PLACED ON TOP OF CONCRETE JOINTS; FIELD ADJUST AS NECESSARY
 - 13 DIMENSIONS ARE TO CENTER OF PAVEMENT MARKING, OR MIDPOINT BETWEEN PARALLEL LINES (E.G. L-4YD) UNLESS OTHERWISE NOTED

CHANNELIZATION PLANS LEGEND:

-  INSTALL
-  REMOVE
-  MAINTAIN/RELOCATE
-  EXISTING AND NEW POST, POLE OR FENCE MOUNTED SIGN
-  EXISTING AND NEW OVERHEAD MOUNTED SIGN
-  EXISTING AND NEW CONCRETE CURB; SEE PAVING PLANS
-  NEW UTILITY POLE AND LIGHT; SEE ILLUMINATION PLANS



VAULT SERIAL NO.	DATE	MARK	NATURE	MADE	CHK'D	REV'D

C:\bms\wsp-pb-us-pw-02\td\craig.schoenberg\d0158116\FRC0975_P-PH1-CH11-CH12.dwg
Jan-17-20 12:00pm

SDCI: #####, SDOT: #####

60% DESIGN - NOT FOR CONSTRUCTION



SDCI #####, SDOT #####
REVIEWED BY SPU/WATER ENGINEERING
..... 20.....
REVIEWED BY SPU/DRAINAGE
..... 20.....
APPROVED BY SDOT STREET IMPROVEMENT PERMITTING
..... 20.....

APPROVED FOR ADVERTISING
NANCY LOCKE
DEPARTMENT OF FINANCE & ADMINISTRATIVE SERVICES
SEATTLE, WASHINGTON 20

INITIALS AND DATE		INITIALS AND DATE	
DESIGNED CS	01/20/2020	REVIEWED:	DES.
CHECKED KL	01/20/2020	SDOT	CONST. PROJ. MGR.
DRAWN JW	01/20/2020	RECEIVED	REVISD AS BUILT
CHECKED CS	01/20/2020		



Seattle Department of Transportation
ORDINANCE NO. _____ PW NO. _____
FUND: _____
SCALE: H. 1"=20', V. 1"=5'

CHANNELIZATION AND SIGNING PLAN

**EAST MARGINAL WAY
HEAVY HAUL CORRIDOR
PHASE 1**

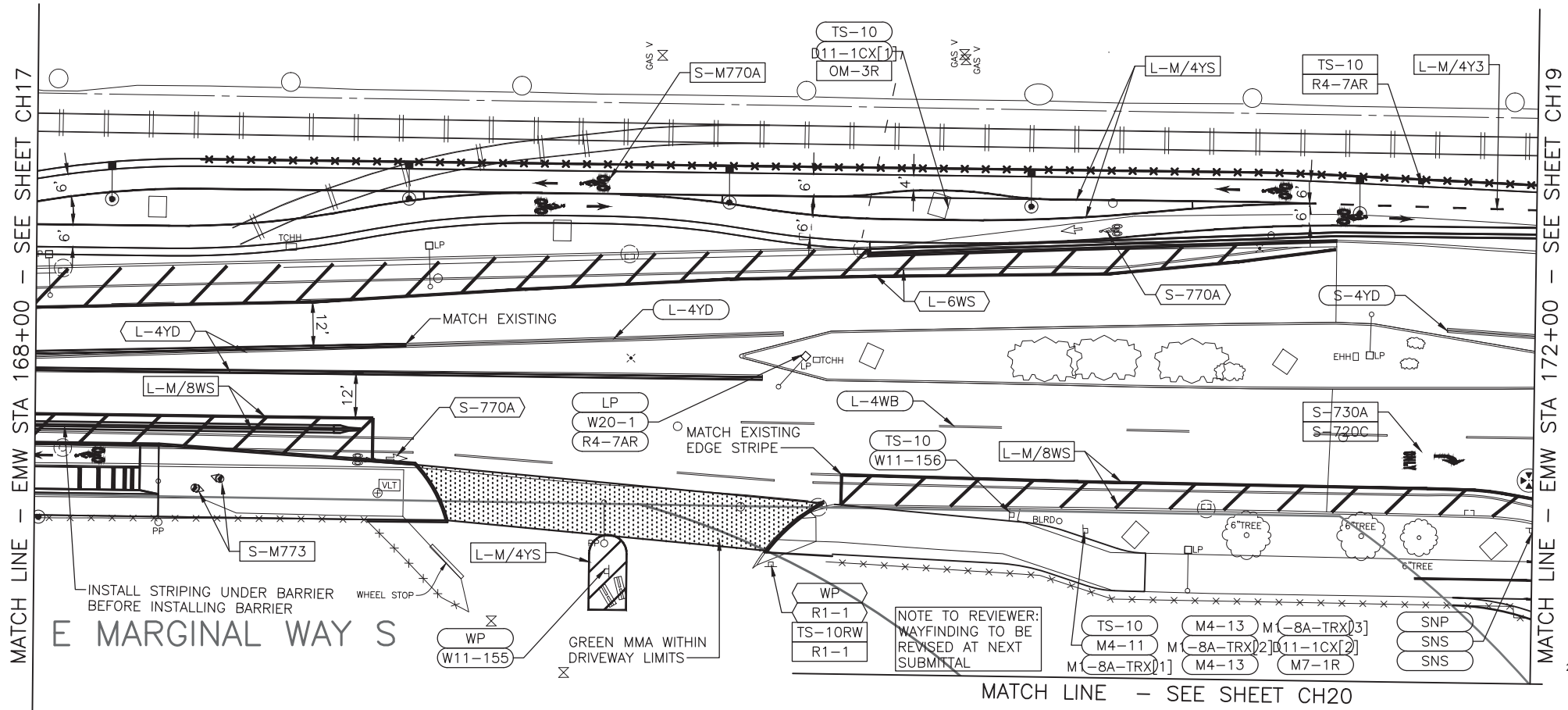
JOB	PC
	CO
VPI #	CH17
SHEET	144 OF 232



VAULT SERIAL NO.	DATE	MARK	NATURE	MADE	CHK'D	REV'D

CHANNELIZATION PLANS NOTES:

- 1 PAVEMENT MARKINGS PER COS STD SPEC SECTION 8-22.1(2)
- 2 SEE SIGNAL PLANS FOR SIGNS LOCATED ON SIGNAL POLES AND MASTARMS
- 3 SEE SITE PREPARATION PLANS FOR EXISTING PAVEMENT MARKING REMOVALS
- 4 INSTALL STOP SIGNS PER COS STD PLAN 620
- 5 INSTALL SIGNS PER COS STD PLAN 621a/b
- 6 INSTALL STREET NAME SIGNS PER COS STD PLAN 622
- 7 INSTALL TYPE 2A RPM'S PER COS STD PLAN 710
- 8 "M" SUFFIX DESIGNATES MMA PAVEMENT MARKING
- 9 "T" SUFFIX DESIGNATES THERMOPLASTIC PAVEMENT MARKING
- 10 "MP" SUFFIX DESIGNATES PROFILED MMA PAVEMENT MARKING
- 11 ALL CROSSWALKS SHALL BE 10' WIDE UNLESS OTHERWISE NOTED
- 12 PAVEMENT MARKING SHOULD NOT BE PLACED ON TOP OF CONCRETE JOINTS; FIELD ADJUST AS NECESSARY
- 13 DIMENSIONS ARE TO CENTER OF PAVEMENT MARKING, OR MIDPOINT BETWEEN PARALLEL LINES (E.G. L-4YD) UNLESS OTHERWISE NOTED



CHANNELIZATION PLANS LEGEND:

- ◻ INSTALL
- ◻ REMOVE
- MAINTAIN/RELOCATE
- ⊥ EXISTING AND NEW POST, POLE OR FENCE MOUNTED SIGN
- ⇕ EXISTING AND NEW OVERHEAD MOUNTED SIGN
- EXISTING AND NEW CONCRETE CURB; SEE PAVING PLANS
- ⊙ NEW UTILITY POLE AND LIGHT; SEE ILLUMINATION PLANS



SCALE IN FEET
0 10 20 40

60% DESIGN - NOT FOR CONSTRUCTION



SDCI #####, SDOT #####	
REVIEWED BY SPU/WATER ENGINEERING	20.....
REVIEWED BY SPU/DRAINAGE	20.....
APPROVED BY SDOT STREET IMPROVEMENT PERMITTING	20.....

APPROVED FOR ADVERTISING
NANCY LOCKE
DEPARTMENT OF FINANCE & ADMINISTRATIVE SERVICES
SEATTLE, WASHINGTON 20

INITIALS AND DATE		INITIALS AND DATE	
DESIGNED CS	01/20/2020	REVIEWED: DES.	CONST.
CHECKED KL	01/20/2020	SDOT	PROJ. MGR.
DRAWN JW	01/20/2020	RECEIVED	
CHECKED CS	01/20/2020	REVISED AS BUILT	



Seattle Department of Transportation
ORDINANCE NO. _____ PW NO. _____
FUND: _____
SCALE: H. 1"=20', V. 1"=5'

CHANNELIZATION AND SIGNING PLAN

**EAST MARGINAL WAY
HEAVY HAUL CORRIDOR
PHASE 1**

JOB NO.	PC
	CO
VPI #	CH18
SHEET	145 OF 232






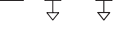

C:\bms\wsp-pb-us-pw-02\td_craig.schoenberg\0158116\TRC0975_P-PH1-CH11-CH12.dwg
Jan-17-20 12:00pm

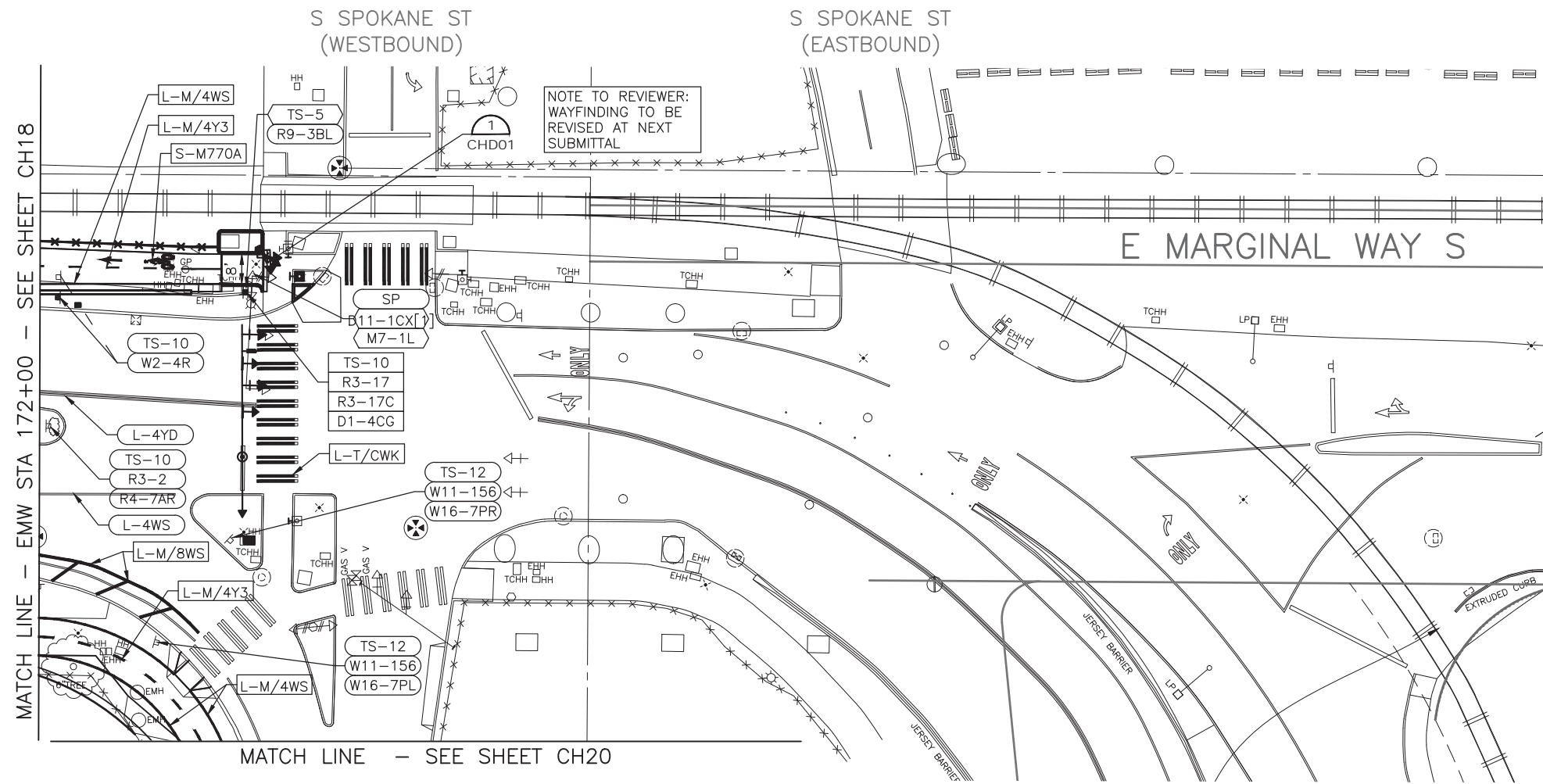
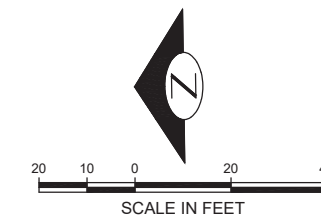
SDCI: #####, SDOT: #####

CHANNELIZATION PLANS NOTES:

- 1 PAVEMENT MARKINGS PER COS STD SPEC SECTION 8-22.1(2)
- 2 SEE SIGNAL PLANS FOR SIGNS LOCATED ON SIGNAL POLES AND MASTARMS
- 3 SEE SITE PREPARATION PLANS FOR EXISTING PAVEMENT MARKING REMOVALS
- 4 INSTALL STOP SIGNS PER COS STD PLAN 620
- 5 INSTALL SIGNS PER COS STD PLAN 621a/b
- 6 INSTALL STREET NAME SIGNS PER COS STD PLAN 622
- 7 INSTALL TYPE 2A RPM'S PER COS STD PLAN 710
- 8 "M" SUFFIX DESIGNATES MMA PAVEMENT MARKING
- 9 "T" SUFFIX DESIGNATES THERMOPLASTIC PAVEMENT MARKING
- 10 "MP" SUFFIX DESIGNATES PROFILED MMA PAVEMENT MARKING
- 11 ALL CROSSWALKS SHALL BE 10' WIDE UNLESS OTHERWISE NOTED
- 12 PAVEMENT MARKING SHOULD NOT BE PLACED ON TOP OF CONCRETE JOINTS; FIELD ADJUST AS NECESSARY
- 13 DIMENSIONS ARE TO CENTER OF PAVEMENT MARKING, OR MIDPOINT BETWEEN PARALLEL LINES (E.G. L-4YD) UNLESS OTHERWISE NOTED

CHANNELIZATION PLANS LEGEND:

-  INSTALL
-  REMOVE
-  MAINTAIN/RELOCATE
-  EXISTING AND NEW POST, POLE OR FENCE MOUNTED SIGN
-  EXISTING AND NEW OVERHEAD MOUNTED SIGN
-  EXISTING AND NEW CONCRETE CURB; SEE PAVING PLANS
-  NEW UTILITY POLE AND LIGHT; SEE ILLUMINATION PLANS



VAULT SERIAL NO.	DATE	MARK	NATURE	REVISIONS	MADE CHK'D REV'D

SDCI: #####, SDOT: #####



60% DESIGN - NOT FOR CONSTRUCTION




SDCI: #####, SDOT: #####
REVIEWED BY SPU/WATER ENGINEERING 20.....
REVIEWED BY SPU/DRAINAGE 20.....
APPROVED BY SDOT STREET IMPROVEMENT PERMITTING 20.....

APPROVED FOR ADVERTISING
NANCY LOCKE
DEPARTMENT OF FINANCE & ADMINISTRATIVE SERVICES
SEATTLE, WASHINGTON 20

BY:
CITY PURCHASING & CONTRACTING SERVICES DIRECTOR

INITIALS AND DATE		INITIALS AND DATE	
DESIGNED CS	01/20/2020	REVIEWED: DES.	CONST.
CHECKED KL	01/20/2020	SDOT	PROJ. MGR.
DRAWN JW	01/20/2020	RECEIVED	
CHECKED CS	01/20/2020	REVISED AS BUILT	



Seattle Department of Transportation

ORDINANCE NO. _____ PW NO. _____
FUND: -----
SCALE: H. 1"=20', V. 1"=5'

CHANNELIZATION AND SIGNING PLAN

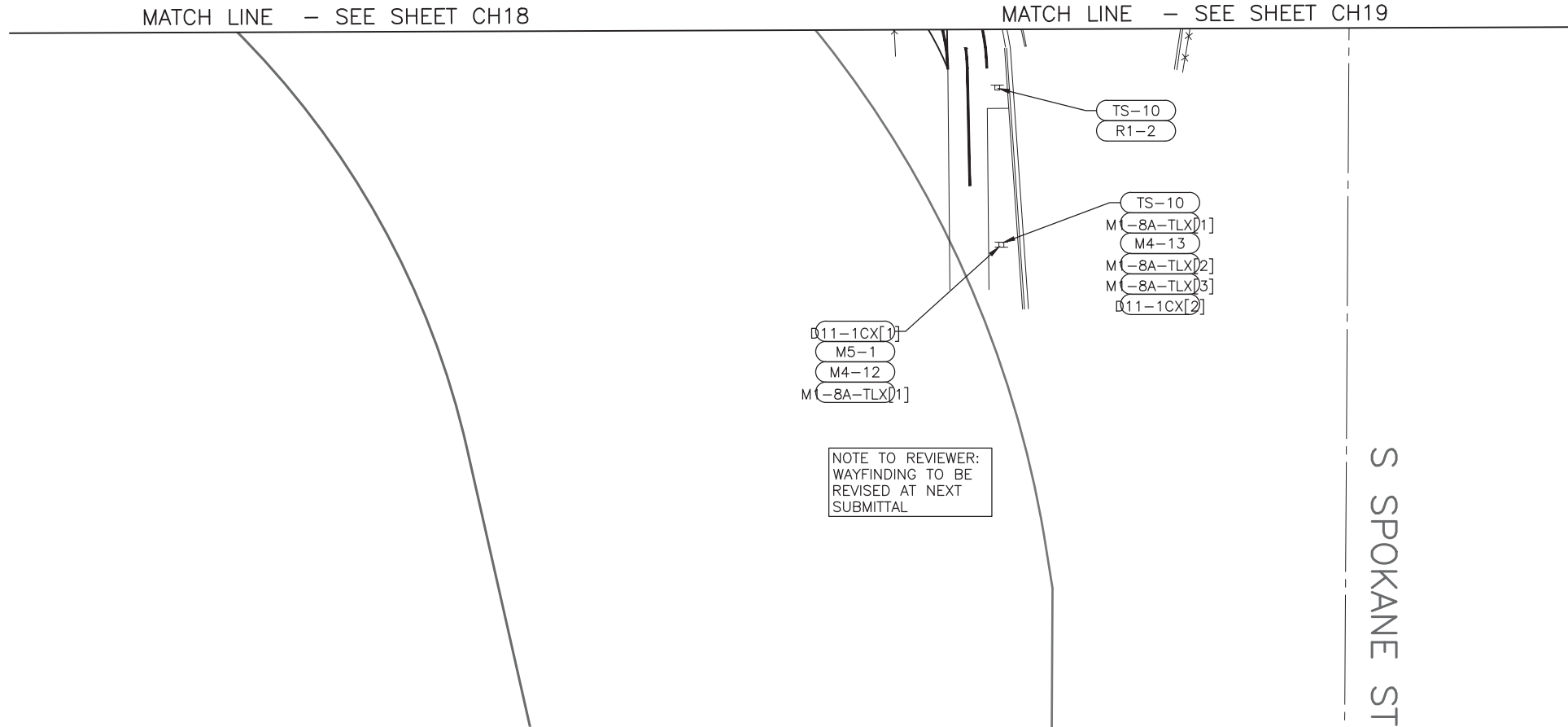
**EAST MARGINAL WAY
HEAVY HAUL CORRIDOR
PHASE 1**

JOB NO.	PC
	CO
VPI #	CH19
SHEET 146 OF 232	

C:\bms\wsp-pb-us-pw-02\td\craig.schoenberg\0158116\TRC0975_P-PH1-CH11-CH12.dwg
Jan-17-20 12:00pm

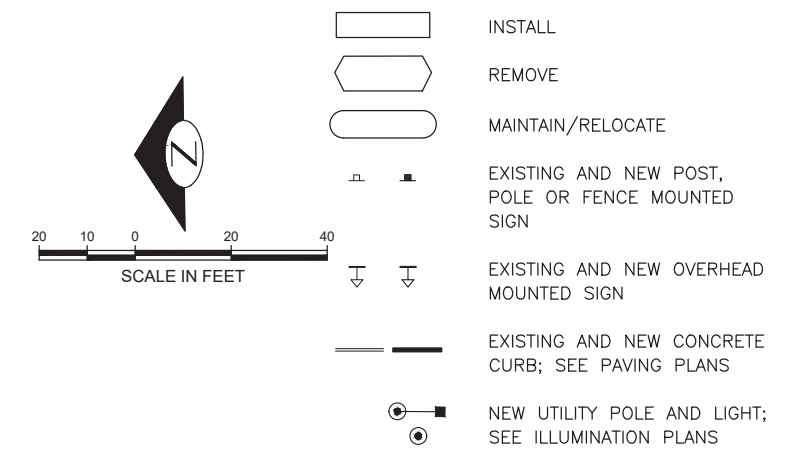
CHANNELIZATION PLANS NOTES:

- 1 PAVEMENT MARKINGS PER COS STD SPEC SECTION 8-22.1(2)
- 2 SEE SIGNAL PLANS FOR SIGNS LOCATED ON SIGNAL POLES AND MASTARMS
- 3 SEE SITE PREPARATION PLANS FOR EXISTING PAVEMENT MARKING REMOVALS
- 4 INSTALL STOP SIGNS PER COS STD PLAN 620
- 5 INSTALL SIGNS PER COS STD PLAN 621a/b
- 6 INSTALL STREET NAME SIGNS PER COS STD PLAN 622
- 7 INSTALL TYPE 2A RPM'S PER COS STD PLAN 710
- 8 "M" SUFFIX DESIGNATES MMA PAVEMENT MARKING
- 9 "T" SUFFIX DESIGNATES THERMOPLASTIC PAVEMENT MARKING
- 10 "MP" SUFFIX DESIGNATES PROFILED MMA PAVEMENT MARKING
- 11 ALL CROSSWALKS SHALL BE 10' WIDE UNLESS OTHERWISE NOTED
- 12 PAVEMENT MARKING SHOULD NOT BE PLACED ON TOP OF CONCRETE JOINTS; FIELD ADJUST AS NECESSARY
- 13 DIMENSIONS ARE TO CENTER OF PAVEMENT MARKING, OR MIDPOINT BETWEEN PARALLEL LINES (E.G. L-4YD) UNLESS OTHERWISE NOTED



S SPOKANE ST

CHANNELIZATION PLANS LEGEND:



VAULT SERIAL NO.	DATE	MARK	NATURE	MADE CHK'D	REV'D

C:\bms\wsp-pb-us-pw-02\td\craig.schoenberg\d0158116\FRC0975_P-PH1-CH11-CH20.dwg
Jan-17-20 12:01pm

60% DESIGN - NOT FOR CONSTRUCTION



SDCI #####, SDOT #####
REVIEWED BY SPU/WATER ENGINEERING 20.....
REVIEWED BY SPU/DRAINAGE 20.....
APPROVED BY SDOT STREET IMPROVEMENT PERMITTING 20.....

APPROVED FOR ADVERTISING
NANCY LOCKE
DEPARTMENT OF FINANCE & ADMINISTRATIVE SERVICES
SEATTLE, WASHINGTON 20

BY:
CITY PURCHASING & CONTRACTING SERVICES DIRECTOR

INITIALS AND DATE		INITIALS AND DATE	
DESIGNED CS	01/20/2020	REVIEWED: DES.	CONST.
CHECKED KL	01/20/2020	SDOT	PROJ. MGR.
DRAWN JW	01/20/2020	RECEIVED	
CHECKED CS	01/20/2020	REVISED AS BUILT	



Seattle Department of Transportation

ORDINANCE NO. _____ PW NO. _____
FUND: ----
SCALE: H. 1"=20', V. 1"=5'

CHANNELIZATION AND SIGNING PLAN

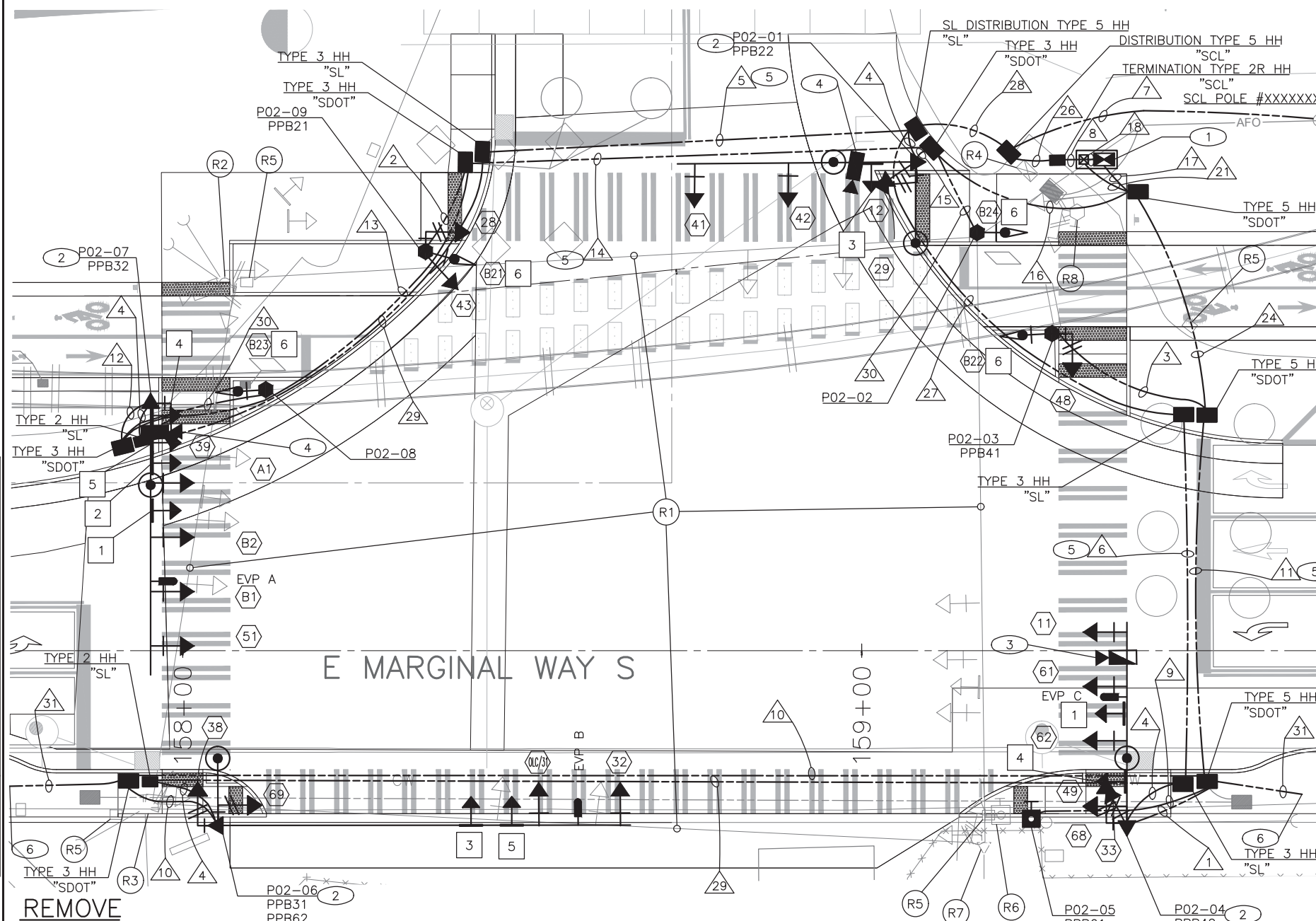
**EAST MARGINAL WAY
HEAVY HAUL CORRIDOR
PHASE 1**

JOB NO.	PC
	CO
VPI #	CH20
SHEET 147 OF 232	

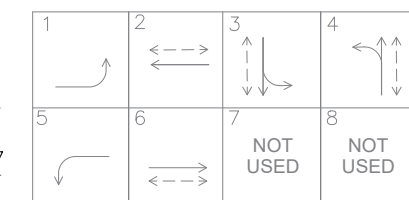


SDCI: #####, SDOT: #####

S HANFORD ST

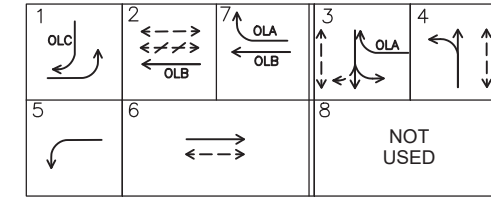


EXISTING PHASE DIAGRAM



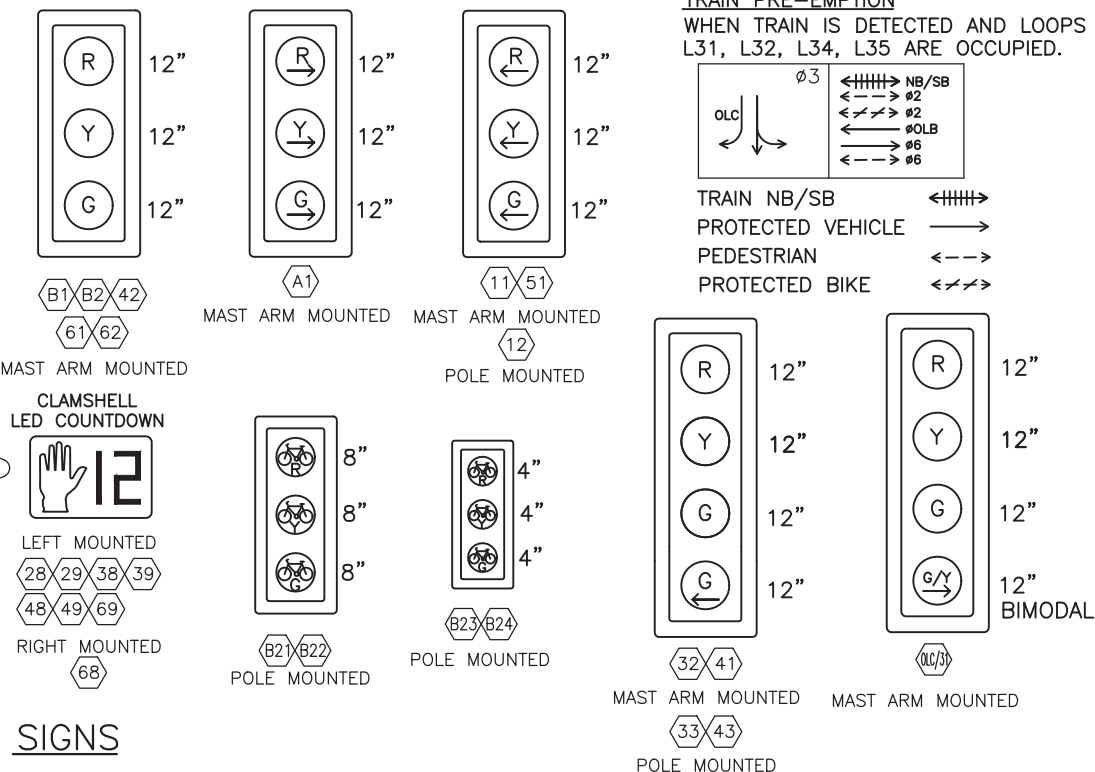
PROTECTED VEHICLE →
PEDESTRIAN ←

PROPOSED PHASE DIAGRAM



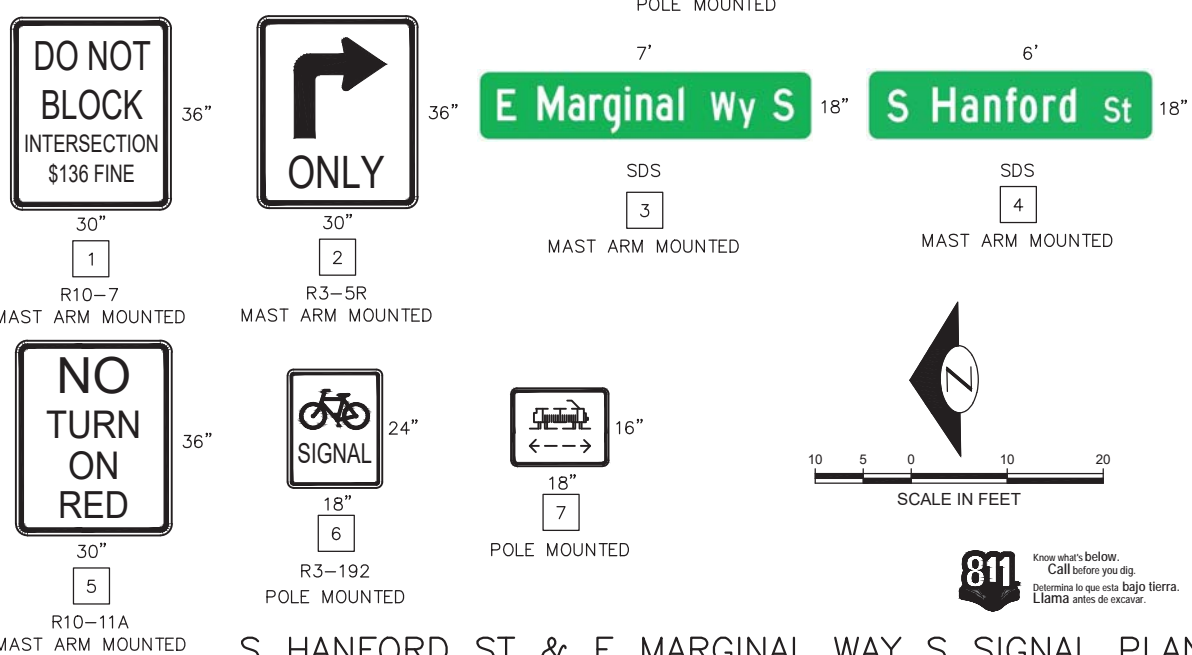
PROTECTED VEHICLE →
PERMISSIVE VEHICLE - - -
PEDESTRIAN ← - - -
PROTECTED BIKE ← - - -

SIGNAL HEAD DISPLAY



TRAIN PRE-EMPTION
WHEN TRAIN IS DETECTED AND LOOPS L31, L32, L34, L35 ARE OCCUPIED.

SIGNS



NOTE

1. SEE SG02A FOR INSTALL NOTES.

PRE-EMPT

DETECTOR ID	PHASE	MODEL NO.
A	2 & 5	721
B	3	721
C	1 & 6	721

- REMOVE**
- (R1) ALL SIGNAL SPANS WITH ALL VEHICLE SIGNAL HEADS, SIGNS, AND ASSOCIATED ATTACHMENTS AND WIRING.
 - (R2) EXISTING WOOD STRAIN POLE WITH TWO PEDESTRIAN SIGNAL HEADS, ONE CCTV CAMERA, TWO PEDESTRIAN PUSHBUTTON ASSEMBLIES, ONE BRACKET ARM WITH LUMINAIRE, AND ASSOCIATED ATTACHMENTS AND WIRING.
 - (R3) EXISTING WOOD STRAIN POLE WITH TWO PEDESTRIAN SIGNAL HEADS, TWO PEDESTRIAN PUSHBUTTON ASSEMBLIES, AND ASSOCIATED ATTACHMENT AND WIRING.
 - (R4) EXISTING TYPE III TRAFFIC SIGNAL CABINET, FOUNDATION, AND ALL ASSOCIATED WIRING. PULL BACK EXISTING INTERCONNECT CABLE TO THE NEAREST HANDHOLE.
 - (R5) EXISTING HANDHOLE.
 - (R6) EXISTING PEDESTRIAN PUSHBUTTON POST AND FOUNDATION WITH TWO PEDESTRIAN PUSHBUTTON ASSEMBLIES, AND ASSOCIATED WIRING.
 - (R7) TWO PEDESTRIAN SIGNAL HEADS, AND ASSOCIATED ATTACHMENT AND WIRING.
 - (R8) EXISTING PEDESTAL AND FOUNDATION WITH TWO PEDESTRIAN SIGNAL HEADS, TWO PUSHBUTTON ASSEMBLIES, AND ASSOCIATED WIRING.

60% DESIGN - NOT FOR CONSTRUCTION

APPROVED FOR ADVERTISING
NANCY LOCKE
DEPARTMENT OF FINANCE & ADMINISTRATIVE SERVICES
SEATTLE, WASHINGTON 20

INITIALS AND DATE

DESIGNED W. DING	01/20/2020	REVIEWED: DES.	CONST.
CHECKED V. LEE	01/20/2020	SDOT	PROJ. MGR.
RECEIVED			
DRAWN W. DING	01/20/2020	REVISED AS BUILT	
CHECKED S. RAHMAN	01/20/2020		

Seattle Department of Transportation

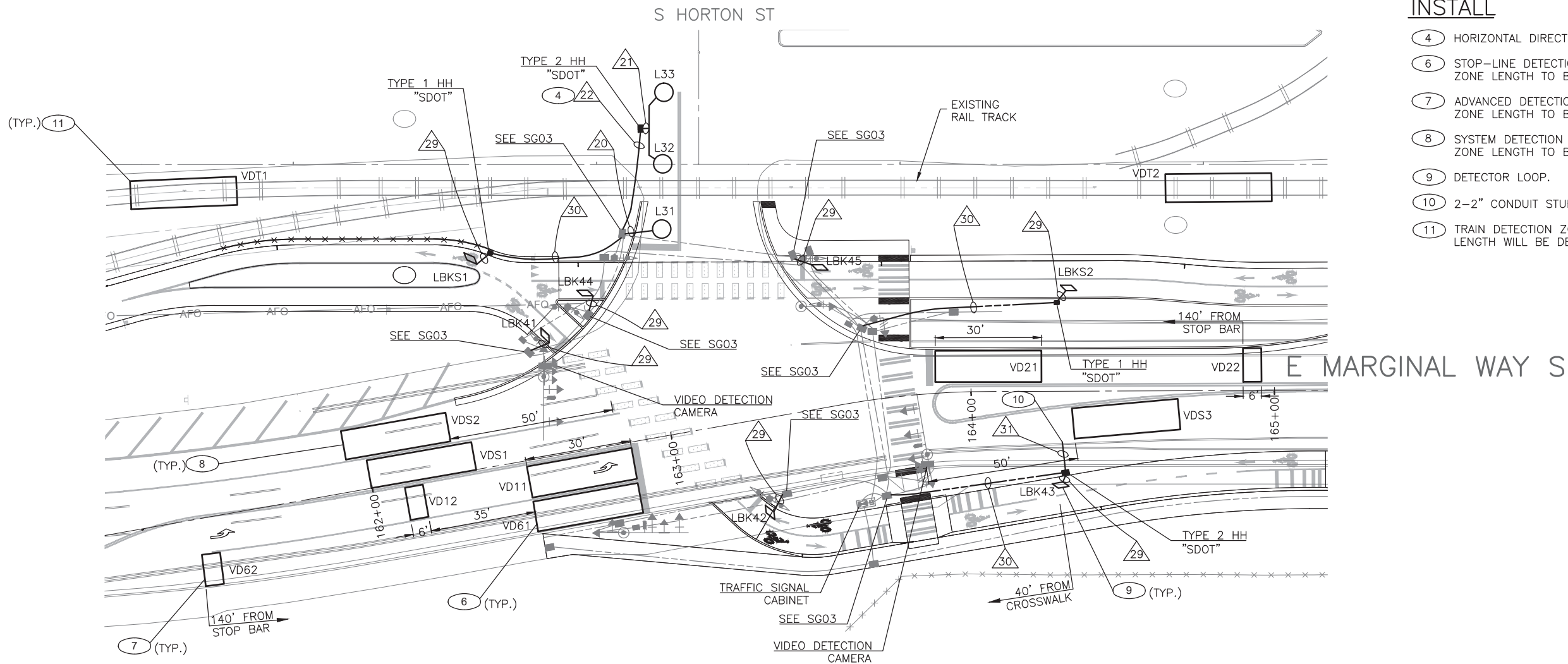
EAST MARGINAL WAY HEAVY HAUL CORRIDOR PHASE 1

ORDINANCE NO. _____
FUND: _____
SCALE: 1"=10'

S HANFORD ST & E MARGINAL WAY S SIGNAL PLAN

JOB NO. _____
PC CO. _____
VPI # _____
SG02
SHEET 153 OF 232

Know what's below. Call before you dig. Determine lo que esta bajo tierra. Llama antes de excavar.

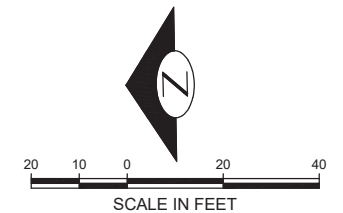


INSTALL

- 4 HORIZONTAL DIRECT BORING FOR CONDUIT INSTALLATION.
- 6 STOP-LINE DETECTION ZONE. LOCATION AND DETECTION ZONE LENGTH TO BE FIELD ADJUSTED.
- 7 ADVANCED DETECTION ZONE. LOCATION AND DETECTION ZONE LENGTH TO BE FIELD ADJUSTED.
- 8 SYSTEM DETECTION ZONE. LOCATION AND DETECTION ZONE LENGTH TO BE FIELD ADJUSTED.
- 9 DETECTOR LOOP.
- 10 2-2" CONDUIT STUB-OUTS FOR FUTURE LOOPS.
- 11 TRAIN DETECTION ZONE. LOCATION AND DETECTION ZONE LENGTH WILL BE DETERMINED BY SDOT.

(L)LOOP SCHEDULE

LOOP NO.	TYPE					PHASE	CHANNEL	NO. TURNS	BICYCLE DETECTOR PAVEMENT MARKINGS	MEASURED AT HANDHOLE		NOTE
	SIZE	DIPOLE	QUADRIPOLE	STANDARD	PREFORMED					INDUCTANCE	RESISTANCE	
LBKS1	PARALLELOGRAM	X		X					YES			
LBKS2	PARALLELOGRAM	X		X					YES			
L31	6' DIA	X		X		3			YES			
L32	6' DIA	X		X		3			NO			
L33	6' DIA	X		X		3			NO			
LBK41	PARALLELOGRAM	X		X		4			YES			
LBK42	PARALLELOGRAM	X		X		4			YES			
LBK43	PARALLELOGRAM	X		X		4			YES			
LBK44	PARALLELOGRAM	X		X		4			YES			
LBK45	PARALLELOGRAM	X		X		4			YES			



SDCI: #####, SDOT: #####

VAULT SERIAL NO.	DATE	MARK	NATURE	REVISIONS	MADE	CHK'D	REV'D

C:\bms\wsp-pb-us-pw-02\ce_xiao\it\0158116\TRC0975_P-PH1-DT.dwg
Jan-15-20 6:45pm


60% DESIGN - NOT FOR CONSTRUCTION



SDCI: #####, SDOT: #####
 REVIEWED BY SPU/WATER ENGINEERING
 20.....
 REVIEWED BY SPU/DRAINAGE
 20.....
 APPROVED BY SDOT STREET IMPROVEMENT PERMITTING
 20.....

APPROVED FOR ADVERTISING
 NANCY LOCKE
 DEPARTMENT OF FINANCE & ADMINISTRATIVE SERVICES
 SEATTLE, WASHINGTON 20

INITIALS AND DATE
 DESIGNED W. DING 01/20/2020
 CHECKED V. LEE 01/20/2020
 DRAWN W. DING 01/20/2020
 CHECKED S. RAHMAN 01/20/2020
 ALL WORK SHALL BE DONE IN ACCORDANCE WITH THE CITY OF SEATTLE STANDARD PLANS AND SPECIFICATIONS AND OTHER DOCUMENTS CALLED FOR IN SECTION 0-02.3 OF THE PROJECT MANUAL.



INITIALS AND DATE
 REVIEWED: DES. CONST.
 SDOT PROJ. MGR.
 RECEIVED
 REVISED AS BUILT
 ORDINANCE NO. PW NO.
 FUND: ---
 SCALE: 1"=20'



S HORTON ST & E MARGINAL WAY S DETECTION PLAN
**EAST MARGINAL WAY
 HEAVY HAUL CORRIDOR
 PHASE 1**

PC
 CO
 VPI #
SG03A
 SHEET 159 OF 232